

**NOTICE!!**

**These documents have been scanned!**

**Do not place un-scanned documents beneath this notice!**

**Do not remove this notice from this file!**

GPO Jacket No. 560-102  
Print Order 61540  
Rise Business Services, LLC  
Job=AZ15 7/3/2019



Box Number= AZ15141



Claim Begin-End: AMC351576-AMC351584

**1 Initial Receipt**



AZ15141-9

AMC351149-AMC351598

# CLAIM INDEX

DATE PREPARED: June 21, 1999

LEAD AMC NUMBER: AMC 351576  
THRU  
ENDING AMC NUMBER: AMC 351584

AMC NUMBER	*CLOSURE DECISION	CLAIM NAME	LOCATORS OF RECORD
AMC 351576		COPPER CLIFF #1	BARBARA M. BAUMAN FREDERICK C. BAUMAN
AMC 351577	5/10	GALENA #1	" "
AMC 351578		HOMESTAKE	" "
AMC 351579		MT CRUACHAN	" "
AMC 351580		SIGNAL #1	" "
AMC 351581		SILVER QUEEN #1	" "
AMC 351582		SOUTH OTSEGO	" "
AMC 351583		STONEHOUSE #1	" "
AMC 351584		STONEHOUSE #2	" "

\*FOR BLM PURPOSES ONLY

*March 1, 1999*

UNITED STATES  
DEPARTMENT OF THE INTERIOR  
BUREAU OF LAND MANAGEMENT

RECEIPT AND ACCOUNTING ADVICE

NO. 2480072

07

Subject: \_\_\_\_\_

Applicant: \_\_\_\_\_ CD/AZ 02/26/99

LOCATION & SERVICE FEES (10) 2 10 11 250.00  
 CLAIM MAINTENANCE FEES 1999 (10) 2 10 12 100.00  
 2 10 13 1,000.00

FREDERICK C BAUMAN Remitter:  
 4834 E CRYSTAL LN  
 PARADISE VALLEY AZ 85253 CK 5520

Assignor: \_\_\_\_\_

**ENTERED INTO COMPUTER**  
*3/1/99*

LEASE MANAGEMENT DATA  NEW  UPDATE  PAYMENT

ORIGINAL SERIAL NO.	ASG.	TYPE	ST.	CTY.	FUND SYMBOL	ACRES/UNITS	RATE

AMOUNT	ANV. DATE	EXP. DATE	BILL CYC.	S/C	DISTRICT	NEXT BILL	MISC. DATA	U of M.	ACTUAL UNITS

ASSIGNMENT SERIAL NO.	ASG.	TYPE	ST.	CTY.	FUND SYMBOL	ACRES/UNITS	RATE

AMOUNT	ANV. DATE	EXP. DATE	BILL CYC.	S/C	DISTRICT	NEXT BILL	MISC. DATA	U of M	ACTUAL UNITS

APPLY REMITTANCE

ACTION	FUND SYMBOL	CTY.	AMOUNT
FILING FEE			
RENTAL			
UNEARNED			
REFUND			
TOTAL			
AMOUNT DUE			

Remarks:  
*3/5 mis-site foldered  
 separately*

BY: *ed* DATE: \_\_\_\_\_

Lease in Escrow?  
 KGS?  
 Auto Escalates?  
 Auto Renew?

Of Interest?  
 Operating Rights?  
 Operator  
 Bond Filed?

**FOR MMS USE ONLY**

BILLEE	FOREST REFUGE
NUMBER	
OCS SECTION	
CODE	

*March 1, 1999*

UNITED STATES  
DEPARTMENT OF THE INTERIOR  
BUREAU OF LAND MANAGEMENT

RECEIPT AND ACCOUNTING ADVICE

NO. 2480072

07

Subject:

Applicant:

CD/AZ

02/26/99

LOCATION & SERVICE FEES (10) 2 10 11  
CLAIM MAINTENANCE FEES 1999 (10) 2 10 12

250.00  
100.00  
1,000.00

FREDERICK C BAUMAN  
4834 E CRYSTAL LN  
PARADISE VALLEY AZ 85253

Remitter:

CK 5520

*25/5/19/99*  
*3/1/99*

*2010*

Assignor:

LEASE MANAGEMENT DATA  NEW  UPDATE  PAYMENT

ORIGINAL SERIAL NO.	ASG.	TYPE	ST.	CTY.	FUND SYMBOL	ACRES/UNITS	RATE

AMOUNT	ANV. DATE	EXP. DATE	BILL CYC.	S/C	DISTRICT	NEXT BILL	MISC. DATA	U of M	ACTUAL UNITS

ASSIGNMENT SERIAL NO.	ASG.	TYPE	ST.	CTY.	FUND SYMBOL	ACRES/UNITS	RATE

AMOUNT	ANV. DATE	EXP. DATE	BILL CYC.	S/C	DISTRICT	NEXT BILL	MISC. DATA	U of M	ACTUAL UNITS

APPLY REMITTANCE

ACTION	FUND SYMBOL	CTY.	AMOUNT
FILING FEE			
RENTAL			
UNEARNED			
REFUND			
TOTAL			
AMOUNT DUE			

Remarks:

*3/5 milsite foldered separately*

BY: *ced*

DATE:

- Lease in Escrow?
- KGS? Of Interest?
- Auto Escalates? Operating Rights?
- Auto Renew? Operator
- Bond Filed?

FOR MMS USE ONLY

BILLEE NUMBER	FOREST REFUGE
OCS SECTION CODE	

**NOTICE!!**

**These documents have been scanned!**

**Do not place un-scanned documents beneath this notice!**

**Do not remove this notice from this file!**

GPO Jacket No. 560-102  
Print Order 61540  
Rise Business Services, LLC  
Job=AZ15 7/3/2019



Box Number= AZ15141



Claim Begin-End: AMC351576-AMC351584

**2 Correspondence**



AZ15141-9

AMC351149-AMC351598

U.S. Postal Service™  
CERTIFIED MAIL™ RECEIPT

(Domestic Mail Only; No Insurance Coverage Provided)

For delivery information visit our website at [www.usps.com](http://www.usps.com)®

OFFICIAL USE

Postage	\$	PHOENIX, ARIZONA 2015 FEB 20 P 2:45 Postmark Here
Certified Fee		
Return Receipt Fee (Endorsement Required)		
Restricted Delivery Fee (Endorsement Required)		
Total Postage & Fees	\$	

Sent To

Street, Apt. No.,  
or PO Box No.

City, State, ZIP+4

MCINTYRE MINES  
3760 NW 183RD AVE  
PORTLAND OR 97229-3320  
ADJ/931/RM/AMC351576,  
AMC364364

7034 0150 0000 5427 9991

## Certified Mail Provides:

- A mailing receipt
- A unique identifier for your mailpiece
- A record of delivery kept by the Postal Service for two years

### *Important Reminders:*

- Certified Mail may **ONLY** be combined with First-Class Mail® or Priority Mail®.
- Certified Mail is *not* available for any class of international mail.
- **NO INSURANCE COVERAGE IS PROVIDED** with Certified Mail. For valuables, please consider Insured or Registered Mail.
- For an additional fee, a *Return Receipt* may be requested to provide proof of delivery. To obtain Return Receipt service, please complete and attach a Return Receipt (PS Form 3811) to the article and add applicable postage to cover the fee. Endorse mailpiece "Return Receipt Requested". To receive a fee waiver for a duplicate return receipt, a USPS® postmark on your Certified Mail receipt is required.
- For an additional fee, delivery may be restricted to the addressee or addressee's authorized agent. Advise the clerk or mark the mailpiece with the endorsement "*Restricted Delivery*".
- If a postmark on the Certified Mail receipt is desired, please present the article at the post office for postmarking. If a postmark on the Certified Mail receipt is not needed, detach and affix label with postage and mail.

**IMPORTANT: Save this receipt and present it when making an inquiry.**

**SENDER: COMPLETE THIS SECTION**

- Complete items 1, 2, and 3. Also complete item 4 if Restricted Delivery is desired.
- Print your name and address on the reverse so that we can return the card to you.
- Attach this card to the back of the mailpiece, or on the front if space permits.

1. Article Addressed to:

MCINTYRE MINES  
 3760 NW 183RD AVE  
 PORTLAND OR 97229-3320  
 ADJ/931/RM/AMC351576,  
 AMC364364

2. Article Number

*(Transfer from service label)*

PS Form 3811, July 2013

**COMPLETE THIS SECTION ON DELIVERY**

A. Signature

X

 Agent Addressee

B. Received by (Printed Name)

Morgan Bauman

C. Date of Delivery

2/26/15

D. Is delivery address different from item 1?  YesIf YES, enter delivery address below:  No

2015 MAR -2 P 2:42

PHOENIX, ARIZONA

3. Service Type

 Certified Mail® Priority Mail Express™ Registered Return Receipt for Merchandise Insured Mail Collect on Delivery

4. Restricted Delivery? (Extra Fee)

 Yes

7014 0150 0000 5427 9991

Domestic Return Receipt




UNITED STATES POSTAL SERVICE

PORTLAND  
OR 970

27 FEB '15

PM 4 L



First-Class Mail  
Postage & Fees Paid  
USPS  
Permit No. G-10

- Sender: Please print your name, address, and ZIP+4® in this box•

UNITED STATES  
DEPARTMENT OF THE INTERIOR  
Bureau of Land Management  
Arizona State Office  
One N. Central Avenue, Suite 800  
Phoenix, AZ 85004-4427





# United States Department of the Interior



BUREAU OF LAND MANAGEMENT  
Arizona State Office  
One North Central Avenue, Suite 800  
Phoenix, Arizona 85004-4427  
[www.blm.gov/az/](http://www.blm.gov/az/)

**FEB 18 2015**

In Reply Refer To:  
3800 (9310) RM  
**AMC351576**, AMC364364

CERTIFIED MAIL – RETURN RECEIPT REQUESTED 7014 0150 0000 5427 9991

## NOTICE

MCINTYRE MINES  
3760 NW 183RD AVE  
PORTLAND, OR 97229-3320

---

COPPER CLIFF #1, COPPER CLIFF #2  
AMC351576, AMC364364

---

### Maintenance Fee Waiver Held for Rejection

This office received the Maintenance Fee Waiver Certification (waiver) for the above listed mining claim(s). The waiver is not properly completed and does not meet the annual filing requirements.

In accordance with 43 Code of Federal Regulations (CFR) 3835.10, the name, address, and original signatures of all owners of the mining claim must be included on the waiver form. Please correct the discrepancy as noted below:

The waiver is signed by a company agent; however, the name and title of the person who signed is not printed under the signature. This is required anytime someone signs on behalf of a company/business.

In order to correct the defect in the waiver, per 43 CFR 3835.93, you must provide this office with the requested information within 60 days of your receipt of this notice. If you are unable to provide this information, you have the option of paying the annual maintenance fee of \$155 per claim (\$155 per 20 acres for placer claims larger than 20 acres). If we do not receive the requested corrections within the 60 day time frame, the claim(s) will be declared forfeited and closed.

Please include your AMC serial number on all correspondence. If additional information is required, please contact RéAnn Myers at 602-417-9413.

Sincerely,

A handwritten signature in cursive script that reads "Rebecca Heick".

Rebecca Heick  
Acting Deputy State Director  
Lands and Minerals Division

Enclosure(s)



# United States Department of the Interior



## BUREAU OF LAND MANAGEMENT

Arizona State Office  
222 North Central Avenue  
Phoenix, AZ 85004  
www.az.blm.gov

In Reply Refer To:  
3800 (AZ-933) AB  
AMC351576, AMC355313,  
AMC355606, AMD356928

August 2, 2005

CERTIFIED MAIL – RETURN RECEIPT REQUESTED

### NOTICE

MOUNT CRUACHAN MINES LLC  
655 FIFTEENTH ST NW STE 1200  
WASHINGTON, DC 20005

### Additional Fees Required

Your maintenance fee payment for the 2006 assessment year, in the amount of \$100.00 per claim, has been received.

In accordance with 30 U.S.C. 28j(c)(3), 43 CFR 3834, and 70 FR 38192, July 1, 2005, the maintenance fees for mining claims have increased from \$100.00 per claim to \$125.00 per claim. Therefore you are required to submit a supplemental payment in the amount of \$25.00 per claim within 30 days of receipt of this Notice or your claim(s) will be declared forfeited.

Please include your Arizona Mining Claim (AMC) serial number(s) and claim name(s) when submitting the additional fees.

Sincerely,

Ivy J. Garcia  
Group Administrator,  
Lands/Minerals Adjudication and Withdrawals

**SENDER: COMPLETE THIS SECTION**

- Complete items 1, 2, and 3. Also complete item 4 if Restricted Delivery is desired.
- Print your name and address on the reverse so that we can return the card to you.
- Attach this card to the back of the mailpiece, or on the front if space permits.

1. Article Addressed to: **AUG 02 2005**

**MOUNT CRUACHAN MINES LLC**  
**655 FIFTEENTH ST NW STE 1200**  
**WASHINGTON, DC 20005**  
**AMC351576, AMC355313, AMC355606,**  
**AMD356928**

2. Article Number  
(Transfer from service label)

**7004 2510 0005 1293 8014**

PS Form 3811, February 2004

Domestic Return Receipt

102595-02-M-1540

**COMPLETE THIS SECTION ON DELIVERY**

A. Signature  
**X**   Agent  
 Addressee

B. Received by (Printed Name) **J. GARDNER** C. Date of Delivery **8-9-05**

D. Is delivery address different from item 1?  Yes  
If YES, enter delivery address below:  No

3. Service Type  
 Certified Mail  Express Mail  
 Registered  Return Receipt for Merchandise  
 Insured Mail  C.O.D.

4. Restricted Delivery? (Extra Fee)  Yes



# United States Department of the Interior

## BUREAU OF LAND MANAGEMENT

Arizona State Office  
222 North Central Avenue  
Phoenix, AZ 85004-2203

In reply refer to:

3800 (957) MH  
AMC 351576

May 16, 2001

CERTIFIED MAIL - RETURN RECEIPT REQUESTED

### DECISION

Mining Claimant(s) : Mining Claim(s)  
as Shown on the :  
Enclosed Sheet(s) :

### Mining Claims Declared Forfeited

Claimants are required to pay an annual non-refundable maintenance fee of \$100 or submit a small miner's maintenance fee waiver (waiver), on or before September 1, of each year. These requirements were established by 30 U.S.C. 28f-k, as amended by the Act of October 21, 1998 (112 Stat. 2681-235) at 43 CFR 3833.1-5, 1-6, and 1-7.

Our records do not show receipt of a maintenance fee payment, or waiver received on or before September 1, 2000, for the year 2001, for the mining claim(s) listed on the enclosed sheet(s), and therefore, the claims are declared forfeited.

This decision does not relieve you of the requirement for reclamation of all areas disturbed by your activities on lands covered by your mining claim(s) and/or site(s). Failure to reclaim the land to the satisfaction of the authorized officer of the agency upon whose lands you have located may cause the agency to hold the claimant in a status of non-compliance under their surface management regulations. If reclamation is required, you must notify the proper authorized officer upon completion so that final site inspection and clearance may be obtained and your liability released. On BLM administered lands failure to reclaim the land to the satisfaction of the authorized officer as prescribed by 43 CFR 3809.1-1 and 3809.3-2 may cause BLM to hold you in a status of non-compliance under 43 CFR 3809.3-2 and invoke the penalty provisions of 43 CFR 3809.3-2(f).

This decision may be appealed to the Interior Board of Land Appeals, Office of the Secretary, in accordance with the regulations contained in 43 CFR, Part 4 and the enclosed Form 1842-1.

If an appeal is taken, your notice of appeal must be filed in this office (at the above address) within 30

days from receipt of this decision. The appellant has the burden of showing that the decision appealed from is in error.

If you wish to file a petition pursuant to regulation 43 CFR 4.21 (58 FR 4939, January 19, 1993) or 43 CFR 2804.1 for a stay of the effectiveness of this decision during the time that your appeal is being reviewed by the Board, the petition for a stay must accompany your notice of appeal. A petition for a stay is required to show sufficient justification based on the standards listed below. Copies of the notice of appeal and petition for a stay must also be submitted to each party named in this decision and to the Interior Board of Land Appeals and to the appropriate Office of the Solicitor (see 43 CFR 4.413) at the same time the original documents are filed with this office. If you request a stay, you have the burden of proof to demonstrate that a stay should be granted.


#### Standards for Obtaining a Stay

Except as otherwise provided by law or other pertinent regulation, a petition for a stay of a decision pending appeal shall show sufficient justification based on the following standards:

- (1) The relative harm to the parties if the stay is granted or denied,
- (2) The likelihood of the appellant's success on the merits,
- (3) The likelihood of immediate and irreparable harm if the stay is not granted, and
- (4) Whether the public interest favors granting the stay.

If no appeal, or noncompliance, with the above occurs, this decision constitutes final administrative action of this Department as it affects the mining claims. No appeal, protest or petition for reconsideration will be entertained from this decision after the appeal period has expired.

Please include your AMC serial number(s) on all correspondence. If additional information is required, please call Mary Hyde (602) 417-9356.



Ivy J. Garcia  
Supervisor, Lands and Minerals Operations

Enclosure(s)

*Handwritten notes:*  
Bauman  
6/15/01  
4MHyde  
6/15/01

OFFICIAL COPIES /CF/ /SD READ/ /GROUP/ /SECTION/ /AUTHOR/

3800 (957) MH  
AMC 351576

CERTIFIED MAIL - RETURN RECEIPT REQUESTED

DECISION

Frederick C. Bauman : Galena #1  
Mount Cruachan Mines LLC : Lode Mining Claim  
8125 East Buena Terra Way :  
Scottsdale, Arizona 85250 :

Decision Vacated

The Decision of May 16, 2001, declaring the above-referenced mining claim forfeited is hereby vacated.

Documentation showing receipt of the 2001 maintenance fee payment has been received. Our records have been updated to show the claim in an active status.

If additional information is necessary, please contact Mary Hyde at (602) 417-9356.

***Iv* Ivy J. Garcia**

Ivy J. Garcia  
Supervisor, Lands and Minerals Operations



**NOTICE!!**

**These documents have been scanned!**

**Do not place un-scanned documents beneath this notice!**

**Do not remove this notice from this file!**

GPO Jacket No. 560-102  
Print Order 61540  
Rise Business Services, LLC  
Job=AZ15 7/3/2019



Box Number= AZ15141



Claim Begin-End: AMC351576-AMC351584

**3 Transfers**



AZ15141-9

AMC351149-AMC351598

When recorded return to:  
 Frederick C. Bauman  
 9212 Empire Rock St.  
 Las Vegas, NV 89143

AMC 355913  
 351576  
 355313  
 355606  
 364364

**QUITCLAIM MINING DEED**  
 (Exempt A. R. S. 11-1134(A)(6))

This Quitclaim Mining Deed, dated as of August 10, 2006, made by Searchlight Exploration, LLC, an Arizona Limited Liability Company with a present address of 9212 Empire Rock St., Las Vegas, NV 89143 (the "Grantor") to McIntyre Mines, LLC, an Arizona limited liability company with a present address of c/o John B McIntyre, Manager, 6907 Baylor Dr., Alexandria, VA 22307 (the "Grantee");

WITNESSETH;

WHEREAS, Grantor(s) are the owners of certain unpatented mining claims located in the Owens Mining District, Mohave County, Arizona (the "Claims"), to wit:

<u>Claim</u>	<u>AMC#</u>	<u>Recording Info</u>	<u>Township / Range / Section</u>	<u>Date Located</u>	<u>Approx Acreage</u>
Copper Cliff Lode Claim Amended CCP#1	AMC351576	Bk 3212 p91	T13N R14W Sec 19	12/4/1998	20
CCP#2	AMC355313	Bk3807 p533 Bk 3677 p919	T13N R14W Sec 19	7/14/2001	160
CCP#3	AMC355314	Bk3677 p38	T13N R15W Sec 24	1/25/2001	160
CCP#4	AMC355315	Bk3677 p40	T13N R14W Sec 19	1/25/2001	160
CCP#5	AMC355316	Bk3677 p42	T13N R14W Secs 19, 30	1/25/2001	160
CC#6	AMC355606	Bk3807 p535	T13N R14W Sec 30	2/6/2001	160
CC#7	AMC355913	Bk3923 p133	T13N R14W Sec 19	7/14/2001	160
CC#8	AMC355915	Bk3923 p136	T13N R14W Sec 18	11/24/2001	160
Copper Cliff#2	AMC355914	Bk3923 p139	T13N R15W Sec 13	11/24/2001	160
	AMC364364	Bk5335 p935	T13N R15W Secs 12, 13	12/04/2004	20
			T13N R15W Sec 12		

WHEREAS, Grantor(s) desire to convey all of their right, title and interest in and to the Claims to Grantee;

NOW, THEREFORE, in consideration of the sum of the (\$10) dollars in hand paid to Grantor(s), receipt of which is hereby acknowledged, and for other good and

RECEIVED  
 BUREAU OF  
 LAND MANAGEMENT  
 ARIZONA  
 STATE OFFICE  
 PHOENIX, ARIZONA  
 2006 AUG 14 P 10:10

ENTERED IN COMPUTER

8/18/06 *Adlyde*

*(Signature)*

sufficient consideration the receipt and sufficiency of which is hereby acknowledged, the parties hereto, intending to be legally bound hereby, agree as follows:

Grantor(s) does by these presents hereby grant, bargain, sell, transfer, convey, set over, remise, release and quitclaim unto Grantee, its successors and assigns, forever, all of Grantor(s)' right, title, interest and estate in, to and under the Claims.

TO HAVE AND TO HOLD the above described Claims unto the Grantee, its successors and assigns, forever.

IN WITNESS WHEREOF, Grantor(s) have caused this instrument to be executed and delivered as of the day and year first above written.

THE GRANTOR  
SEARCHLIGHT EXPLORATION, LLC,  
An Arizona limited liability company

RECEIVED  
BUREAU OF  
LAND MANAGEMENT  
2006 AUG 14 P 1:10  
ARIZONA  
STATE OFFICE  
PHOENIX, ARIZONA

By Frederick C. Bauman  
Frederick C. Bauman, manager

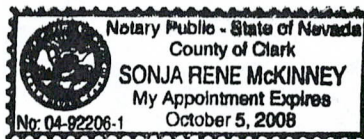
STATE OF Nevada)  
COUNTY OF Clark) )ss.

ACKNOWLEDGMENT

On this 10 day of August, 2006, before me, the undersigned Notary Public, personally appeared Frederick C. Bauman, Manager of Searchlight Exploration, LLC, an Arizona limited liability company, known to me to be the individual(s) who executed the foregoing instrument and acknowledged the same to be his (her)(their) free act and deed.

My Commission Expires October 5, 2008

Sonja Rene McKinney  
Notary Public



United States Department of the Interior  
 Bureau of Land Management  
 BUSINESS & SUPPORT SVCS DIV  
 ONE N CENTRAL AVE  
 PHOENIX, AZ 85004 -2203  
 Phone: (602) 417-9200

Receipt

No: 1334729

<b>Transaction #:</b> 1379821	
<b>Date of Transaction:</b> 08/15/2006	
<b>CUSTOMER:</b>	FREDERICK C BAUMAN 9212 EMPIRE ROCK ST LAS VEGAS,NV 89143

LINE #	QTY	DESCRIPTION	REMARKS	UNIT PRICE	TOTAL
1	1.00	LOCATABLE MINERALS / MINING CLAIMS-NOT NEW-UNADJUD,ONE AUTH NO. ONLY / MINING CLAIM MONEY RECEIVED (455) CASES: AMC351576/\$100.00	TRF (10)	- n/a -	100.00
<b>TOTAL:</b>					<b>\$100.00</b>

PAYMENT INFORMATION					
1	AMOUNT:	\$100.00	POSTMARKED:	08/11/2006	
	TYPE:	CHECK	RECEIVED:	08/14/2006	
	CHECK NO:	3088			
	NAME:	BAUMAN, FREDERICK C 9212 EMPIRE ROCK ST LAS VEGAS NV 89143			

REMARKS

This receipt was generated by the automated BLM Collections and Billing System and is a paper representation of a portion of the official electronic record contained therein.

Amc 351576

355313

355606

355913

42 claims  
#5 = \$210.00

143.03

When recorded return to:  
Frederick C. Bauman  
5821 Pristine Falls Ave.  
Las Vegas, NV 89131

**QUITCLAIM MINING DEED**  
(Exempt A. R. S. 11-1134(A)(6))

This Quitclaim Mining Deed, dated as of November 23, 2004, made by the undersigned Grantor(s) to Searchlight Exploration, LLC, an Arizona limited liability company with a present address of 5821 Pristine Falls Ave., Las Vegas, NV 89131;

WITNESSETH;

WHEREAS, Grantor(s) are the owners of certain unpatented mining claims located in Mohave County, Arizona (the "Claims"), to wit:

Claim	AMC#	Recording Info	Township / Range / Section	Date Located	Acreage
Copper Cliff Lode Claim Amended	AMC351576	Bk 3212 p91	T13N R14W Sec 19	12/4/1998	20
CCP#1	AMC355313	Bk3807 p533 Bk 3677 p919	T13N R14W Sec 19 T13N R15W Sec 24	7/14/2001 1/25/2001	160
CCP#2	AMC355314	Bk3677 p38	T13N R14W Sec 19	1/25/2001	160
CCP#3	AMC355315	Bk3677 p40	T13N R14W Secs 19, 30	1/25/2001	160
CCP#4	AMC355316	Bk3677 p42	T13N R14W Sec 30	2/6/2001	160
CCP#5	AMC355606	Bk3807 p535	T13N R14W Sec 19	7/14/2001	160
CC#6	AMC355913	Bk3923 p133	T13N R14W Sec 18 T13N R15W Sec 13	11/24/2001	160
CC#7	AMC355915	Bk3923 p136	T13N R14W Sec 18 T13N R15W Sec 13	11/24/2001	160
CC#8	AMC355914	Bk3923 p139	T13N R15W Secs 12, 13	11/24/2001	160

PHOTOGRAPHIC STATE OFFICE ARIZONA

RECEIVED BUREAU OF LAND MANAGEMENT

WHEREAS, Grantor(s) desire to convey all of their right, title and interest in and to the Claims to Grantee;

NOW, THEREFORE, in consideration of the sum of the (\$10) dollars in hand paid to Grantor(s), receipt of which is hereby acknowledged, and for other good and sufficient consideration the receipt and sufficiency of which is hereby acknowledged, the parties hereto, intending to be legally bound hereby, agree as follows:


Grantor(s) does by these presents hereby grant, bargain, sell, transfer, convey, set over, remise, release and quitclaim unto Grantee, its successors and assigns, forever, all of Grantor(s)' right, title, interest and estate in, to and under the Claims.

TO HAVE AND TO HOLD the above described Claims unto the Grantee, its successors and assigns, forever.

ENTERED INTO COMPUTER  
8/3/05 ab

IN WITNESS WHEREOF, Grantor(s) have caused this instrument to be executed and delivered as of the day and year first above written.

THE GRANTOR(S)  
MOUNT CRUACHAN MINES LLC  
An Arizona limited liability company

By   
Gail Neyland  
Manager

DISTRICT OF Columbia  
STATE OF \_\_\_\_\_ )  
 )ss.  
COUNTY OF \_\_\_\_\_ )

ACKNOWLEDGMENT

RECEIVED  
BUREAU OF  
LAND MANAGEMENT  
2004 DEC - 3 4 11: 59  
ARIZONA  
STATE OFFICE  
PHOENIX, ARIZONA

On this 23 day of November, 2004, before me, the undersigned Notary Public, personally appeared  
Gail Neyland

known to me to be the individual(s) who executed the foregoing instrument and acknowledged the same to be his (her)(their) free act and deed.

My Commission Expires 07-14-07 Elizabeth A. Ester  
Notary Public

Elizabeth A. Ester  
Notary Public, District of Columbia  
My Commission Expires 07-14-2007

**United States Department of the Interior**  
**Bureau of Land Management**  
 BUSINESS & SUPPORT SVCS DIV  
 222 N CENTRAL AVE  
 PHOENIX, AZ 85004 -2203  
 Phone: (602) 417-9200

Receipt	
No:	994485

Transaction #: 1029837	
Date of Transaction: 12/06/2004	
CUSTOMER:	FREDERICK C BAUMAN 5821 PRISTINE FALLS AVE LAS VEGAS, NV 89131

LINE #	QTY	DESCRIPTION	REMARKS	UNIT PRICE	TOTAL
1	1.00	LOCATABLE MINERALS / MINING CLAIMS-NOT NEW-UNADJUD, ONE AUTH NO. ONLY / MINING CLAIM MONEY RECEIVED (455) CASES: AMC351576/\$205.00	TRF - <del>42</del> 41	- n/a -	205.00
<b>TOTAL:</b>					<b>\$205.00</b>

PAYMENT INFORMATION			
1	AMOUNT:	\$205.00	POSTMARKED: N/A
	TYPE:	CHECK	RECEIVED: 12/03/2004
	CHECK NO:	1194	
	NAME:	SEARCHLIGHT EXPLORATION LLC 5821 PRISTINE FALLS AVE LAS VEGAS NV 89131	

REMARKS
42 CLAIMS/BAL DUE

This receipt was generated by the automated BLM Collections and Billing System and is a paper representation of a portion of the official electronic record contained therein.

<del>355896 - 355898</del>	<del>3</del>	closed & paid for
362811 - 362829	17	
351576	1	
355313 - 355316	4	
355606	1	
355913 - 355915	3	
357865 - 357866	2	
356929	1	
355838 - 355839	2	
356410	1	
356667 - 356669	3	
356930	1	
357922 - 357925	4	
360061	1	

7 transfer documents  
 containing 44  
 claims - 3 closed =  
 41  
 $41 \times 5 = 205$



UNITED STATES  
DEPARTMENT OF THE INTERIOR  
BUREAU OF LAND MANAGEMENT

RECEIVED  
B.L.M. AZ STATE OFFICE

2002 AUG 30 P 12: 32

770  
page 3

Relinquishment of Mining Claim(s)

PHOENIX, ARIZONA

I (We) John B. McIntyre

Hereby relinquish and abandon all right, title, and interest in the following described mining claim(s):

Names of Claim(s)	Description of land (approximate legal description of lode claim(s))	Dates of Original, Supplemental, and Amended Locations	Volume and Page where recorded; County of <u>MOHAVE</u> ARIZONA State
LDP #1	T12NR14W Secs 20 + 21	9/30/2001	BK 3874 Pg 320 ATMC # 355896
LDP #2	T12NR14W Sec 21	9/30/2001	BK 3874 Pg 322 ATMC # 355897
LDP #3	T12NR14W Secs 20 + 21	9/30/2001	BK 3874 Pg 324 ATMC # 355898
LDP #6	T11NR14W Sec 1	9/3/2001	BK 3868 Pg 462 ATMC # 355859
LDP #7	T11NR14W Sec 12	9/3/2001	BK 3868 Pg 464 ATMC # 355860
LDP #8	T11NR13W Sec 7	9/3/2001	BK 3868 Pg 466 ATMC # 355861

Date: 8/15/2002  
As of  
State of: VIRGINIA  
County of: FAIRFAX

X John B. McIntyre  
John B. McIntyre  
ss.

On this 29TH Day of August, in the year 2002,  
before me, RON WESTBROOK, a notary public, personally appeared  
John B. McIntyre, known to me (or proved to me on the  
oath of \_\_\_\_\_) to be the person whose name is subscribed to the within  
instrument, and acknowledged that he (she or they) executed the same.

Ronald Westbrook  
(Notary Public in and for the State of VIRGINIA,  
County of FAIRFAX)

My commission expires: 8/31/2002

ENTERED IN COMPUTER  
9/13/02

UNITED STATES  
DEPARTMENT OF THE INTERIOR  
BUREAU OF LAND MANAGEMENT

RECEIVED  
B.L.M. AZ STATE OFFICE

2002 AUG 30 P 12:32

Relinquishment of Mining Claim(s)

PHOENIX, ARIZONA

I (We) Betty M. McIntyre

70  
page 4

Hereby relinquish and abandon all right, title, and interest in the following described mining claim(s):

Names of Claim(s)	Description of land (approximate legal description of lode claim(s))	Dates of Original, Supplemental, and Amended Locations	Volume and Page where recorded: County of <u>MOHAVE</u> ARIZONA State
LDP#1	T12NR14W Secs 20+21	9/30/2001	BK 3874 Pg 320 Amc# 355896
LDP#2	T12NR14W Sec 21	9/30/2001	BK 3874 Pg 322 Amc# 355897
LDP#3	T12NR14W Secs 20+21	9/30/2001	BK 3874 Pg 324 Amc# 355898
LDP#6	T11NR14W Sec 1	9/3/2001	BK 3868 Pg 462 Amc# 355859
LDP#7	T11NR14W Sec 12	9/3/2001	BK 3868 Pg 464 Amc# 355860
LDP#8	T11NR13W Sec 7	9/8/2001	BK 3868 Pg 466 Amc# 355861

Date: 8/15/2002

State of: VIRGINIA

County of: FAIRFAX

Betty M. McIntyre  
BETTY M. MCINTYRE

On this 29TH Day of August, in the year 2002  
before me, Ronald Westbrook, a notary public, personally appeared Betty M. McIntyre, known to me (or proved to me on the oath of \_\_\_\_\_) to be the person whose name is subscribed to the within instrument, and acknowledged that he (she or they) executed the same.

Ronald Westbrook  
(Notary Public in and for the State of VIRGINIA,  
County of FAIRFAX)

My commission expires: 8/31/2002

ENTERED IN COMPUTER  
McIntyre

UNITED STATES  
DEPARTMENT OF THE INTERIOR  
BUREAU OF LAND MANAGEMENT

RECEIVED  
B.L.M. AZ STATE OFFICE

2002 AUG 30 P 12:32 <sup>PD</sup>

PHOENIX, ARIZONA <sup>Page 5</sup>

Relinquishment of Mining Claim(s)

I (we) John B. McIntyre, as Manager of  
McIntyre Mines LLC

Hereby relinquish and abandon all right, title, and interest in the following described mining claim(s):

Names of Claim(s)	Description of land (approximate legal description of lode claim(s))	Dates of Original, Supplemental, and Amended Locations	Volume and Page where recorded: County of <u>MOHAVE</u> ARIZONA State
Mockingbird #1	T26NR21W Sec 22	9/4/1998	BK 3155 p. 11 Amcl # 350564
Mockingbird #14	T26NR21W Sec 22	4/21/2000	BK 3500 p. 169 Amcl # 353847
Mockingbird #17	T26NR21W Sec 15	4/21/2000	BK 3500 p. 175 Amcl # 353850
Great west #2	T26NR21W Sec 27	9/4/1998	BK 3155 p. 831 Amcl # 350574
Great west #3	T26NR21W Sec 26	9/4/1998	BK 3155 p. 833 Amcl # 350575
The following claims were abandoned in August 2001:			
Mockingbird #3	T26NR21W Sec 22	9/4/1998	BK 3155 p. 815 Amcl # 350566
Mockingbird #4	T26NR21W Sec 22	9/4/1998	BK 3155 p. 817 Amcl # 350567
Mockingbird #5	T26NR21W Sec 22	9/4/1998	BK 3155 p. 819 Amcl # 350568
Mockingbird #6	T26NR21W Sec 22	10/6/1999	BK 3390 p. 682 Amcl # 352695
Mockingbird #7	T26NR21W Sec 22	10/6/1999	BK 3390 p. 684 Amcl # 352696
Mockingbird #8	T26NR21W Sec 22	10/6/1999	BK 3390 p. 686 Amcl # 352697
Mockingbird #9	T26NR21W Sec 22	10/6/1999	BK 3390 p. 688 Amcl # 352698
Mockingbird #10	T26NR21W Sec 22	10/6/1999	BK 3390 p. 690 Amcl # 352699
Mockingbird #11	T26NR21W Sec 22	10/6/1999	BK 3390 p. 692 Amcl # 352700
Mockingbird #12	T26NR21W Sec 22	4/21/2000	BK 3500 p. 165 Amcl # 353845
Mockingbird #13	T26NR21W Sec 22	4/21/2000	BK 3500 p. 167 Amcl # 353846
Mockingbird #15	T26NR21W Sec 22	4/21/2000	BK 3500 p. 171 Amcl # 353848
Mockingbird #16	T26NR21W Sec 15	4/21/2000	BK 3500 p. 173 Amcl # 353849

ENTERED IN COMPUTER

*McIntyre*

RECEIVED  
B.L.M. AZ STATE OFFICE

UNITED STATES  
DEPARTMENT OF THE INTERIOR  
BUREAU OF LAND MANAGEMENT

2002 AUG 30 P 12:32

PHOENIX, ARIZONA

770  
page 6

Names of Claim(s)	Description of land (approximate legal description of lode claim(s))	Dates of Original, Supplemental, and Amended Locations	Volume and Page where recorded: County of <u>MOHAVE</u> ARIZONA State
Dandy #3	T26NR21W Sec 27	9/4/1998	BK 3155, P. 825 AMC # 350571
Dandy #4	T26NR21W Sec 27	9/4/1998	BK 3155, P. 827 AMC # 350572
Dandy #5	T26NR21W Sec 27	10/6/1999	BK 3390, P. 694 AMC # 352701
Great West #4	T26NR21W Sec 27	10/6/1999	BK 3390, P. 696 AMC # 352702

Date: August 15, 2002  
State of: VIRGINIA  
County of: FAIRFAX

McIntyre Mines, LLC  
John B. McIntyre  
By: JOHN B. McIntyre,  
Manager

On this 29TH Day of August, in the year 2002  
before me, RONALD WESTBROOK, a notary public, personally appeared  
JOHN B. McIntyre, known to me (or proved to me on the  
oath of \_\_\_\_\_) to be the person whose name is subscribed to the within  
instrument, and acknowledged that he (she or they) executed the same.

Ronald Westbrook  
(Notary Public in and for the State of VIRGINIA,  
County of FAIRFAX)

My commission expires: 8/31/2002

ENTERED IN COMPUTER  
Myde

UNITED STATES  
DEPARTMENT OF THE INTERIOR  
BUREAU OF LAND MANAGEMENT

RECEIVED  
B.L.M. AZ STATE OFFICE

2002 AUG 30 P 12:32

Relinquishment of Mining Claim(s)

PHOENIX, ARIZONA

I (We) John B. McIntyre, as Manager of McIntyre Mines LLC

Ⓜ  
page 7

Hereby relinquish and abandon all right, title, and interest in the following described mining claim(s):

Names of Claim(s)	Description of land (approximate legal description of lode claim(s))	Dates of Original, Supplemental, and Amended Locations	Volume and Page where recorded: County of <u>Yavapai</u> ARIZONA State
The following claims were sold to <u>Stranda Properties</u> in December 2001. McIntyre Mines LLC hereby disclaims any interest in these claims:			
Pocahontas	T12NR2E Sec 30	11/18/1999	BK 3713, P. 22 Amc # 353112
Pocahontas #2	T12NR2E Sec 30, 31	11/18/1999	BK 3713, P. 21 Amc # 353113
Copper Mountain #1	T12NR2E Sec 30	11/18/1999	BK 3713, P. 23 Amc # 353114
Copper Mountain #2	T12NR2E Sec 30	11/18/1999	BK 3713, P. 24 Amc # 353115
Copper Bell	T12NR2E Secs 19, 30	11/18/1999	BK 3713, P. 25 Amc # 353116
Copper Queen	T12NR2E Sec 19	11/18/1999	BK 3713, P. 26 Amc # 353117
Copper Dome #1	T12NR2E Sec 19	11/18/1999	BK 3713, P. 27 Amc # 353118
Copper Dome #2	T12NR2E Sec 19	11/18/1999	BK 3713, P. 28 Amc # 353119
Copper Mountain #6	T12NR2E Secs 19, 20	11/18/1999	BK 3713, P. 32 Amc # 353123
The following claims were abandoned in August 2001:			
Wagon Box #1	T11SNR1E Sec 24	7/14/1998	BK 3587, P. 147 Amc # 350416
Wagon Box #2	T11SNR1E Sec 24	7/14/1998	BK 3587, P. 148 Amc # 350417
Wagon Box #3	T11SNR1E Sec. 24	7/14/1998	BK 3587, P. 149 Amc # 350418
Wagon Box #4	T11SNR1E Sec. 24	7/14/1998	BK 3587, P. 150 Amc # 350419
RR #3	T11SNR1E Secs 25, 30	7/14/1998	BK 3587, P. 151 Amc # 350420

ENTERED IN COMPUTER

RECEIVED  
B.L.M. AZ STATE OFFICE

UNITED STATES  
DEPARTMENT OF THE INTERIOR  
BUREAU OF LAND MANAGEMENT

2002 AUG 30 P 12: 32

Relinquishment of Mining Claim(s)

PHOENIX, ARIZONA

I, John B. McIntyre, as Manager of  
McIntyre Mines LLC

Hereby relinquish and abandon all right, title, and interest in the following described mining claim(s):

Ⓢ  
Page 8

Names of Claim(s)	Description of land (approximate legal description of lode claim(s))	Dates of Original, Supplemental, and Amended Locations	Volume and Page where recorded: County of <u>YAVAPAI</u> ARIZONA State
RR #4	T11.SNRIE Sec 25, 36	7/14/1998	BK 3557, Pg. 152 Amc # 350421
Mesa #1	T11.SNRIE Sec 36 T11NR1E Sec 1	7/14/1998	BK 3587, Pg. 153 Amc # 350422
Mesa #2	T11.SNRIE Sec 36 T11NR1E Sec 1	7/14/1998	BK 3587, Pg. 154 Amc # 350423
RR #30	T11.SNRIE Sec 36	10/2/1998	BK 3607 Pg. 118 Amc # 350763
RR #31	T11.SNRIE Sec 36	10/2/1998	BK 3607 Pg. 119 Amc # 350764
Agua Fria 1	T12NR2E Sec 6	12/4/1999	BK 3715, Pg. 704 Amc # 353196
Agua Fria 2	T12NR2E Sec 6	12/4/1999	BK 3715, Pg. 705 Amc # 353197
Agua Fria 3	T12NR2E Sec 6	12/4/1999	BK 3715, Pg. 706 Amc # 353198
Agua Fria 4	T12NR2E Sec 6	12/4/1999	BK 3715, Pg. 707 Amc # 353199
Agua Fria 5	T12NR2E Sec 6	12/4/1999	BK 3715, Pg. 708 Amc # 353200
Agua Fria 6	T12NR2E Sec 6	12/4/1999	BK 3715, Pg. 709 Amc # 353201
Agua Fria 7	T12NR2E Sec 6	12/4/1999	BK 3715, Pg. 710 Amc # 353202
Copper Mountain 3	T12NR2E Sec 19	11/18/1999	BK 3713, P. 29 Amc # 353120
Copper Mountain 4	T12NR2E Sec 19	11/18/1999	BK 3713, P. 30 Amc # 353121
Copper Mountain 5	T12NR2E Sec 19	11/18/1999	BK 3713, P. 31 Amc # 353122
Copper Mountain 7	T12NR2E Sec 17, 18, 19	11/18/1999	BK 3713, P. 33 Amc # 353124
Copper Mountain 8	T12NR2E Sec 18, 19	11/18/1999	BK 3713, P. 34 Amc # 353125
Copper Mountain 9	T12NR2E Sec 18, 19	11/18/1999	BK 3713, P. 35 Amc # 353126
Copper Mountain 10	T12NR2E Sec 18, 19	11/18/1999	BK 3713, P. 36 Amc # 353127
Copper Mountain 11	T12NR2E Sec 18	11/18/1999	BK 3713, P. 37 Amc # 353128
Copper Mountain 12	T12NR2E Sec 18	11/18/1999	BK 3713, P. 38 Amc # 353129

ENTERED IN COMPTON

RECEIVED  
B.L.M. AZ STATE OFFICE

UNITED STATES  
DEPARTMENT OF THE INTERIOR  
BUREAU OF LAND MANAGEMENT

2002 AUG 30 P 12: 32

PHOENIX, ARIZONA

(70)  
page 9

Names of Claim(s)	Description of land (approximate legal description of lode claim(s))	Dates of Original, Supplemental, and Amended Locations	Volume and Page where recorded: County of <u>YAVAPAI</u> ARIZONA State
Copper Mountain 13	T12N R2E Sec 18	11/18/1999	Bk 3713, p. 39 Amcl # 353130
Copper Mountain 14	T12N R2E Sec 18	11/18/1999	Bk 3713, p. 40 Amcl # 353131
Copper Mountain 15	T12N R2E Secs 17, 20	12/4/1999	Bk 3715, p. 712 Amcl # 353202
Copper Mountain 16	T12N R2E Secs 17, 20	12/4/1999	Bk 3715, p. 711 Amcl # 353204
Copper Mountain 17	T12N R2E Sec 20	12/18/1999	Bk 3721, p. 422 Amcl # 353312
Copper Mountain 18	T12N R2E Sec 20	12/18/1999	Bk 3721, p. 423 Amcl # 353313
Copper Mountain 19	T12N R2E Secs 19, 20	12/18/1999	Bk 3721, p. 424 Amcl # 353314
Copper Mountain 20	T12N R2E Sec 20	12/18/1999	Bk 3721, p. 425 Amcl # 353315
Copper Mountain 21	T12N R2E Sec 20	12/18/1999	Bk 3721, p. 426 Amcl # 353316
Copper Mountain 22	T12N R2E Sec 20	12/18/1999	Bk 3721, p. 427 Amcl # 353317
Copper Mountain 23	T12N R2E Secs 20, 29	12/18/1999	Bk 3721, p. 428 Amcl # 353318
Copper Mountain 24	T12N R2E Secs 19, 20	12/18/1999	Bk 3721, p. 429 Amcl # 353319

Date: 8/15/2002

McIntyre Mines LLC

As of State of: VIRGINIA

County of: FAIRFAX

By: John B. McIntyre,  
Manager

On this 29TH Day of August, in the year 2002  
before me, RONALD WESTBROOK, a notary public, personally appeared  
John B. McIntyre, known to me (or proved to me on the  
oath of \_\_\_\_\_) to be the person whose name is subscribed to the within  
instrument, and acknowledged that he (she or they) executed the same.

Ronald Westbrook  
(Notary Public in and for the State of VIRGINIA,  
County of FAIRFAX)

My commission expires: 8/31/2002

ENTERED IN COMPUTERS

AML 351576, 352599, 350763, 353196, 353312

RECEIVED B.L.M. AZ STATE OFFICE

352153, 355890

UNITED STATES DEPARTMENT OF THE INTERIOR BUREAU OF LAND MANAGEMENT

2002 AUG 30 P 12: 28

355859, 350524, 353845

Relinquishment of Mining Claim(s)

PHOENIX, ARIZONA

352695, 353112, 350410

TR page 3

I (we) GAIL NEYLAND as Manager of Mount Cruachan Mines LLC

Hereby relinquish and abandon all right, title, and interest in the following described mining claim(s):

Table with 4 columns: Names of Claim(s), Description of land (approximate legal description of lode claim(s)), Dates of Original, Supplemental, and Amended Locations, Volume and Page where recorded: County of MONTAVER ARIZONA State. Rows include Mt. Cruachan, Stonehouse #2, Galena #1, S. Otsego, Stonehouse #1, Signal #1, Stonehouse #4, Copper Cliff #2-8.

ENTERED IN COMPUTER 9/13/02 TWT



**UNITED STATES  
DEPARTMENT OF THE INTERIOR  
BUREAU OF LAND MANAGEMENT**

RECEIVED  
B.L.M. AZ STATE OFFICE

2002 AUG 30 P 12: 28

Names of Claim(s)	Description of land (approximate legal description of lode claim(s))	Dates of Original, Supplemental, and Amended Locations	Volume and Page where recorded: County of _____ State _____

PHOENIX, ARIZONA

(TR)  
page 4

Date: August 12, 2002 MOUNT CRANMAN MINES LLC  
 State of: VIRGINIA  
 County of: FAIRFAX      X [Signature]  
 ss. By: GAIL NEYLAND, Manager

On this 29TH Day of AUGUST, in the year 2002,  
 before me, GAIL NEYLAND/Ron Westbrook notary public, personally appeared GAIL NEYLAND, known to me (or proved to me on the oath of \_\_\_\_\_) to be the person whose name is subscribed to the within instrument, and acknowledged that he (she or they) executed the same.

Ronald Westbrook  
 (Notary Public in and for the State of VIRGINIA,  
 County of FAIRFAX)

My commission expires: 8/31/2002

UNITED STATES  
DEPARTMENT OF THE INTERIOR  
BUREAU OF LAND MANAGEMENT

AMA 355890, 355859  
351576, 351599  
355084

Relinquishment of Mining Claim(s)

I (We) Frederick C. Bauman

(78)

Hereby relinquish and abandon all right, title, and interest in the following described mining claim(s):

Names of Claim(s)	Description of land (approximate legal description of lode claim(s))	Dates of Original, Supplemental, and Amended Locations	Volume and Page where recorded: County of <u>MOHAVE</u> <del>ARIZONA</del> State
LDP# 1	T12N R14W Secs 20 + 21	9/30/2001	Bk 3874 Pg 320 Amc# 355896
LDP# 2	T12N R14W Secs 21	9/30/2001	Bk 3874 Pg 322 Amc# 355897
LDP# 3	T12N R14W Secs 20 + 21	9/30/2001	Bk 3874 Pg 324 Amc# 355898
LDP# 6	T11N R14W Sec 1	9/3/2001	Bk 3868 Pg 462 Amc# 355859
LDP# 7	T11N R14W Sec 12	9/3/2001	Bk 3868 Pg 464 Amc# 355860
LDP# 8	T11N R13W Sec 7	9/3/2001	Bk 3868 Pg 466 Amc# 355861

Date: \_\_\_\_\_

State of: ARIZONA

County of: MARICOPA

Frederick C. Bauman  
Frederick C. Bauman  
ss.

On this 30th Day of August, in the year 2002,  
before me, Cecily Benson, a notary public, personally appeared  
Frederick C. Bauman, known to me (or proved to me on the  
oath of \_\_\_\_\_) to be the person whose name is subscribed to the within  
instrument, and acknowledged that he (she or they) executed the same.

PHOENIX, ARIZONA  
Cecily Benson  
(Notary Public in and for the State of Arizona,  
County of Maricopa)  
2007 AUG 29 P 12:32



RECEIVED - B.L.M. AZ STATE OFFICE

ENTERED IN COMPUTER  
9/13/02 MJK

UNITED STATES  
DEPARTMENT OF THE INTERIOR  
BUREAU OF LAND MANAGEMENT

Relinquishment of Mining Claim(s)

I, (e) Barbara M. Bauman

do hereby relinquish and abandon all right, title, and interest in the following described mining claim(s): PHOENIX, ARIZONA

B.L.M. Name of Claim(s)	Description of land (approximate legal description of lode claim(s))	Dates of Original, Supplemental, and Amended Locations	Volume and Page where recorded: County of <u>MOHAVE</u> <u>ARIZONA</u> State
LDP#1	T12N R14W Secs 20+21	9/30/2001	Bk 3874 Pg 320 Amc# 355896
LDP#2	T12N R14W Sec 21	9/30/2001	Bk 3874 Pg 322 Amc# 355897
LDP#3	T12N R14W Secs 20+21	9/30/2001	Bk 3874 Pg 324 Amc# 355898
LDP#6	T11N R14W Sec 1	9/3/2001	Bk 3868 Pg 462 Amc# 355859
LDP#7	T11N R14W Sec 12	9/3/2001	Bk 3868 Pg 464 Amc# 355860
LDP#8	T11N R13W Sec 7	9/3/2001	Bk 3868 Pg 466 Amc# 355861


Date: August 28, 2002

State of: ARIZONA

County of: MARICOPA

x Barbara M. Bauman  
Barbara M. Bauman

On this 28 Day of August, in the year 2002, before me, JUDITH E. EISELE, a notary public, personally appeared Barbara M. Bauman, known to me (or proved to me on the oath of \_\_\_\_\_) to be the person whose name is subscribed to the within instrument, and acknowledged that he (she or they) executed the same.



Judith E. Eiselle  
(Notary Public in and for the State of ARIZONA,  
County of MARICOPA)

My commission expires: 06/30/2004

ENTERED IN COMPUTER  
9/13/02 MAH

UNITED STATES  
DEPARTMENT OF THE INTERIOR  
BUREAU OF LAND MANAGEMENT

Relinquishment of Mining Claim(s)

I (We) Barbara M. Bauman, as President  
of Searchlight West Inc.

(7A)

Hereby relinquish and abandon all right, title, and interest in the following described mining claim(s):

Names of Claim(s)	Description of land (approximate legal description of lode claim(s))	Dates of Original, Supplemental, and Amended Locations	Volume and Page where recorded: County of <u>MOHAVE</u> <u>ARIZONA</u> State
Silver Queen	T23NR14W Secs 20, 21	12/1998	BK 3235, p. 542 Amcl# 351581
Homestake	T23NR14W Sec 28	12/1998	BK 3235, p. 536 Amcl# 351578
Homestead No. 1	T23NR14W Secs 27, 28	9/1999	BK 3370, p. 457 Amcl# 352599
Homestead No. 2	T23NR14W Secs 21, 22, 27, 28	9/1999	BK 3370, p. 460 Amcl# 352600
Homestead No. 4	T23NR14W Secs 21, 28	9/1999	BK 3370, p. 463 Amcl# 352601
Homestead No. 5	T23NR14W Secs 21, 28	9/1999	BK 3370, p. 466 Amcl# 352602
Homestead No. 6	T23NR14W Secs 21, 28	9/1999	BK 3370, p. 469 Amcl# 352603
Homestead No. 8	T23NR14W Sec 21	9/1999	BK 3370, p. 472 Amcl# 352604
Dipper	T23NR14W Sec 20	9/1999	BK 3370, p. 474 Amcl# 352605
Dipper No. 2	T23NR14W Secs 20, 21	9/1999	BK 3370, p. 476 Amcl# 352606
Crowsfoot No. 1	T23NR14W Sec 21	9/1999	BK 3370, p. 478 Amcl# 352607
Crowsfoot No. 2	T23NR14W Sec 21	9/1999	BK 3370, p. 480 Amcl# 352608
Crowsfoot No. 3	T23NR14W Sec 21	9/1999	BK 3370, p. 482 Amcl# 352609
Rainbow 1	T23NR14W Secs 28, 29	10/2000	BK 3611, p. 612 Amcl# 355084
Rainbow 2	T23NR14W Sec 28	10/2000	BK 3611, p. 614 Amcl# 355085

ENTERED IN COMPUTER  
9/13/02 *MA*

RECEIVED  
BLM, AZ STATE OFF  
2002 AUG 29 P 12:  
PHOENIX, ARIZONA

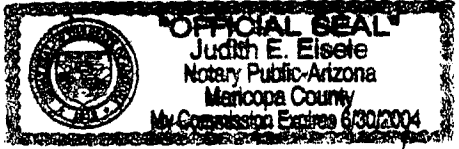
UNITED STATES  
DEPARTMENT OF THE INTERIOR  
BUREAU OF LAND MANAGEMENT

Names of Claim(s)	Description of land (approximate legal description of lode claim(s))	Dates of Original, Supplemental, and Amended Locations	Volume and Page where recorded: County of _____ State _____

RECEIVED  
 B.L.M. AT STATE OFFICE  
 2002 AUG 29 P 12:32  
 PHOENIX, ARIZONA

Date: August 28, 2002      SEARCHLIGHT WEST INC.  
 State of: ARIZONA      x Barbara M. Bauman  
 County of: MARICOPA      ss. By: Barbara M. Bauman

On this 28 Day of August, in the year 2002,  
 before me, JUDITH E. EISELE, a notary public, personally appeared  
Barbara M. Bauman, known to me (or proved to me on the  
 oath of \_\_\_\_\_) to be the person whose name is subscribed to the within  
 instrument, and acknowledged that he (she or they) executed the same.



Judith Eisete  
 (Notary Public in and for the State of ARIZONA,  
 County of MARICOPA)

My commission expires: 06/30/2004

2000024757 BK 3507 PG 655  
OFFICIAL RECORDS OF MOHAVE COUNTY  
JOAN MC CALL, MOHAVE COUNTY RECORDER  
05/08/2000 09:02A PAGE 1 OF 3  
FREDERICK BAUMAN  
RECORDING FEE 9.00



MICROFILMED

AMC 351576  
352599

When recorded return to:  
Frederick C. Bauman, Esq.  
4834 E Crystal Lane  
Paradise Valley, AZ 85253

**QUITCLAIM MINING DEED**

This Quitclaim Mining Deed, dated as of May 1, 2000, made by each of Frederick C. Bauman and Barbara McIntyre Bauman, h/w (hereinafter referred to as the "Grantors"), having an address at 4834 E Crystal Lane, Paradise Valley, AZ 85253, to Mount Cruachan Mines LLC ("Grantee"), an Arizona limited liability company having an office at 4834 E Crystal Lane, Paradise Valley, AZ 85253;

**WITNESSETH:**

WHEREAS, Grantors are the owners of certain unpatented mining claims located in Mohave County, Arizona, which claims (the "Claims") are identified, together with County and BLM recordation data, on Exhibit A hereto, which is incorporated by reference as if fully set forth herein; and

WHEREAS, Grantors desire to convey all of their right, title and interest in to and under the Claims to Grantee; and


NOW, THEREFORE, in consideration of the sum of one (\$1) dollar in hand paid to each of the Grantors, receipt of which is hereby acknowledged, and for other good and sufficient consideration the receipt and sufficiency of which is hereby acknowledged, the parties hereto, intending to be legally bound hereby, agree as follows:

Each of the Grantors does by these presents hereby grant, bargain, sell, transfer, convey, set over, remise, release and quitclaim unto Grantee, its successors and assigns, forever, all of Grantors' right, title, interest and estate in, to and under the Claims.

TO HAVE AND TO HOLD the above described Claims unto the Grantee, its successors and assigns, forever.

IN WITNESS WHEREOF, each of the Grantors has caused this instrument to be executed and delivered as of the day and year first above written.

THE GRANTORS:

  
Frederick C. Bauman

  
Barbara McIntyre Bauman

ENTERED IN COMPUTER

YMH 7/11/00  
LJM 8/17/00

Exhibit A to Quitclaim Mining Deed


PAGE 2 OF 3  
 BK 3507 PG 656 FEE#2000024757

Claim	County	Twp/Range	Sec.	County Rec	AMC#
<b>1. McCracken</b>					
Signal #1	Mohave	T13NR15W	24	Bk 3235, p. 540	351580 ✓
Mt. Cruachan	Mohave	T13NR14W	19	Bk 3235, p. 538	351579 ✓
		T13NR15W	24		
Stonehouse #1	Mohave	T13NR14W	30	Bk 3235, p. 546	351583
Stonehouse #2	Mohave	T13NR14W	30	Bk 3235, p. 548	351584
		T13NR15W	25		
Stonehouse #3	Mohave	T13NR14W	30	Bk 3390, p. 662	352610
		T13NR15W	25		352611
Stonehouse #4	Mohave	T13NR14W	39	Bk 3390, p. 664	
Galena #1	Mohave	T13NR14W	30	Bk 3235, p. 534	351577 ✓
		T13NR15W	25		
S. Otsego	Mohave	T13NR14W	30	Bk 3235, p. 544	351582 ✓
<b>2. Copper Cliff</b>					
Copper Cliff #1	Mohave	T13NR14W	19	Bk 3212, p. 910	351576 ✓

(9) 28

STATE OF ARIZONA        )  
  :SS  
COUNTY OF MARICOPA    )

On this 3rd day of May, A.D. 2000, personally appeared before me, a Notary Public, Barbara McIntyre Bauman, who acknowledged that he executed the above instrument.



Cheryl Ann Covey  
Notary Public

STATE OF ARIZONA        )  
  :SS  
COUNTY OF MARICOPA    )

On this 2nd day of May, A.D. 2000, personally appeared before me, a Notary Public, Frederick C. Bauman, who acknowledged that he executed the above instrument.



Donna Hamel  
Notary Public



Frederick C. Bauman  
4834 E Crystal Lane  
Paradise Valley, AZ 85253  
(480) 905-7303  
FAX (480) 905-0415  
Office: (602) 351-8495

June 26, 2000

US Dept of Interior  
Bureau of Land Management  
222 North Central Avenue  
Phoenix, AZ 85004-2203


Re: Quitclaim Mining Deed dated May 1, 2000

Ladies and Gentlemen:

Enclosed for recordation is a Quitclaim Mining Deed by Frederick C. Bauman and Barbara M. Bauman to Mount Cruachan Mines LLC. The deed transfers ownership of nine (9) unpatented lode mining claims located in Mohave County, Arizona. The deed was recorded with Mohave County in Book 3507, p. 655.

A check is enclosed in the amount of \$45 (9 claims @ \$5 per claim).

Sincerely yours,  
Mount Cruachan Mines, LLC

By   
Frederick C. Bauman  
Member

**United States Department of the Interior  
Bureau of Land Management**  
BUSINESS & SUPPORT SVCS DIV  
222 N CENTRAL AVE  
PHOENIX, AZ 85004 -2203  
Phone: (602) 417-9200

Receipt	
No:	145649

**Transaction #:** 157993  
**Date of Transaction:** 06/29/2000

**CUSTOMER:** FREDERICK C BAUMAN  
4834 E CRYSTAL LN  
PARADISE VALLEY, AZ 85253

LINE #	QTY	COMMODITY / SUBJECT / ACTION / PRODUCT	REMARKS	UNIT PRICE	TOTAL
1	4	IAC PRODUCTS / COPIES / CASEFILE/DOCUMENT COPIES / COPIES (B/W UP TO 11X17)-\$.13/P		\$0.13	\$0.52
2	1	LOCATABLE MINERALS / MINING CLAIMS-ACCOUNTS/UNADJUDICATED / MINING CLAIM MONEY RECEIVED (455)	TRF (9)	- n/a -	\$45.00
<b>TOTAL:</b>					<b>\$45.52</b>

PAYMENT INFORMATION			
1	AMOUNT:	\$45.52	POSTMARKED: N/A
	TYPE:	CHECK	RECEIVED: 06/29/2000
	CHECK NO:	101	
	NAME:	BAUMAN, FREDERICK C 4834 E CRYSTAL LN PARADISE VALLEY AZ 85253	

REMARKS

CASE SERIAL NUMBER INFORMATION		
TRNS #	LINE #	CASES
157993	2	AMC351580

This receipt was generated by the automated BLM Collections and Billings System and is a paper representation of a portion of the official electronic record contained therein.

Receipt #: 145649

Lead #: 351576

Amount Received: \$45.00

352599

Date: 6/29/2000

Transaction #: 157993

AMC #	Code	\$\$\$\$
351576-351577	396	10.00
351579-351580	"	10.00
351582-351584	"	15.00
352610-352611	"	10.00

AMC #	Code	\$\$\$\$

Total: 45.00

Entered: 7/11/00 [Signature]  
Date

Verified: [Signature] 8/17/00  
Date

Sent to Accounts: 8/17/00  
Date

Earned by Accounts: \_\_\_\_\_  
Date

- 480----POL-----\$5
- 481----NOI-----\$5
- 482----Maint.---\$100
- 396----Trf.-----\$5
- 635----Amd.-----\$5
- 379----Refund



2000024755 BK 3507 PG 649  
OFFICIAL RECORDS OF MOHAVE COUNTY  
JOAN MC CALL, MOHAVE COUNTY RECORDER  
05/08/2000 09:01A PAGE 1 OF 3  
FREDERICK BAUMAN  
RECORDING FEE 9.00

When recorded return to:  
Frederick C. Bauman, Esq.  
4834 E Crystal Lane  
Paradise Valley, AZ 85253

MICROFILMED

**QUITCLAIM MINING DEED**

This Quitclaim Mining Deed, dated as of May 1, 2000, made by each of Frederick C. Bauman and Barbara McIntyre Bauman, h/w (hereinafter referred to as the "Grantors"), having an address at 4834 E Crystal Lane, Paradise Valley, AZ 85253, to Searchlight West Inc. ("Grantee"), an Arizona corporation having an office at 4834 E Crystal Lane, Paradise Valley, AZ 85253;

**WITNESSETH:**

WHEREAS, Grantors are the owners of certain unpatented mining claims located in Mohave County, Arizona, which claims (the "Claims") are identified, together with County and BLM recordation data, on Exhibit A hereto, which is incorporated by reference as if fully set forth herein; and

WHEREAS, Grantors desire to convey all of their right, title and interest in to and under the Claims to Grantee; and

NOW, THEREFORE, in consideration of the sum of one (\$1) dollar in hand paid to each of the Grantors, receipt of which is hereby acknowledged, and for other good and sufficient consideration the receipt and sufficiency of which is hereby acknowledged, the parties hereto, intending to be legally bound hereby, agree as follows:

Each of the Grantors does by these presents hereby grant, bargain, sell, transfer, convey, set over, remise, release and quitclaim unto Grantee, its successors and assigns, forever, all of Grantors' right, title, interest and estate in, to and under the Claims.

TO HAVE AND TO HOLD the above described Claims unto the Grantee, its successors and assigns, forever.

IN WITNESS WHEREOF, each of the Grantors has caused this instrument to be executed and delivered as of the day and year first above written.

THE GRANTORS:

*Frederick C. Bauman*  
Frederick C. Bauman

*Barbara McIntyre Bauman*  
Barbara McIntyre Bauman

PHOENIX, ARIZONA  
2000 JUN 21 PM  
BLM STATE OFFICE  
RECEIVED

ENTERED IN COMPUTER

8/9/00  
Jm 8/16/00

Receipt #: 137737

Lead #: AMC 351576

Amount Received: # 135.00

352153

Date: 6/21/2000

352599

Transaction #: 149984

AMC #	Code	\$\$\$\$
351578	396	5.00
351581	"	5.00
352153- 352159	"	70.00
352599- 352609	"	55.00

AMC #	Code	\$\$\$\$

Total: 135.00

- 480---POL-----\$5
- 481---NOI-----\$5
- 482---Maint.---\$100
- 396---Trf.-----\$5
- 635---Amd.-----\$5
- 379---Refund

Entered: TrHyde 8/9/00  
Date

Verified: Al Monson 8/16/00  
Date

Sent to Accounts: 8/16/00  
Date

Earned by Accounts: \_\_\_\_\_  
Date

**United States Department of the Interior**  
**Bureau of Land Management**  
 BUSINESS & SUPPORT SVCS DIV  
 222 N CENTRAL AVE  
 PHOENIX, AZ 85004 -2203  
 Phone: (602) 417-9200

Receipt	
No:	137737

Transaction #: 149984					
Date of Transaction: 06/21/2000					
CUSTOMER:		FREDERICK C BAUMAN 4834 E CRYSTAL LN PARADISE VALLEY, AZ 85253			
LINE #	QTY	COMMODITY / SUBJECT / ACTION / PRODUCT	REMARKS	UNIT PRICE	TOTAL
1	11	IAC PRODUCTS / COPIES / CASEFILE/DOCUMENT COPIES / COPIES (B/W UP TO 11X17)-\$.13/P		\$0.13	\$1.43
2	20	LOCATABLE MINERALS / MINING CLAIMS-ACCOUNTS/UNADJUDICATED / MINING CLAIM MONEY RECEIVED (476)	<i>transfer</i>	- n/a -	\$135.00
<b>TOTAL:</b>					<b>\$136.43</b>

PAYMENT INFORMATION			
1	AMOUNT:	\$0.00	POSTMARKED: N/A
	TYPE:	CHECK	RECEIVED: 06/22/2000
	CHECK NO:	1006	
	NAME:	BAUMAN, FREDERICK C 4834 E CRYSTAL LN PARADISE VALLEY AZ 85253	
2	AMOUNT:	\$136.43	POSTMARKED: N/A
	TYPE:	CHECK	RECEIVED: 06/21/2000
	CHECK NO:	1006	
	NAME:	BAUMAN, FREDERICK C 4834 E CRYSTAL LN PARADISE VALLEY AZ 85253	

REMARKS
QCD FOR 27 CLAIMS

CASE SERIAL NUMBER INFORMATION		
TRNS #	LINE #	CASES
149984	2	351578, 352153, 352154, 352155, 352156, 352157, 352158, 352159, 352599, 352600, 352601, 352602, 352603, 352604, 352605, 352606, 352607, 352608, 352609, AMC351581

This receipt was generated by the automated BLM Collections and Billings System and is a paper representation of a portion of the official electronic record contained therein.

Exhibit A to Quitclaim Mining Deed

PAGE 3 OF 3  
BK 3507 PG 648 FEE#2000024754

Claim Group Claim County Twp/Range Sect County Rec AMC#

Copper Cliff Claims

Copper Cliff #2	Mohave	T13NR14W	19 Bk 3268, p. 910	352153
Copper Cliff #3	Mohave	T13NR14W	19 Bk 3268, p. 912	352154
Copper Cliff #4	Mohave	T13NR14W	19 Bk 3268, p. 914	352155
Copper Cliff #5	Mohave	T13NR14W	19 Bk 3268, p. 916	352156
Copper Cliff #6	Mohave	T13NR14W	19 Bk 3268, p. 918	352157
Copper Cliff #7	Mohave	T13NR14W	19 Bk 3268, p. 920	352158
Copper Cliff #8	Mohave	T13NR14W	19 Bk 3268, p. 922	352159

PHOENIX, ARIZONA

2000 JUN 21 P 1:30

RECEIVED  
B.L.M. AZ STATE OFFICE

7 Claims  
Kd


IN WITNESS WHEREOF, a duly authorized officer of Grantor has caused this instrument to be executed and delivered as of the day and year first above written.

THE GRANTOR:  
SEARCHLIGHT WEST INC.,  
An Arizona Corporation

By Barbara McIntyre Bauman  
Barbara McIntyre Bauman  
President

STATE OF ARIZONA        )  
                                      :SS  
COUNTY OF MARICOPA    )

On this 3rd day of May, A.D. 2000, personally appeared before me, a Notary Public, Barbara McIntyre Bauman, who acknowledged that she was the President of Searchlight West Inc. and that she executed the above instrument on behalf of said corporation.



Cheryl Ann Covey  
Notary Public

PHOENIX, ARIZONA  
2000 JUN 21 P 1:30  
RECEIVED STATE OFFICE





2000024754 BK 3507 PG 646  
OFFICIAL RECORDS OF MOHAVE COUNTY  
JOAN MC CALL, MOHAVE COUNTY RECORDER  
05/08/2000 09:01A PAGE 1 OF 3  
FREDERICK BAUMAN  
RECORDING FEE 9.00

MICROFILMED

When recorded return to:  
Frederick C. Bauman, Esq.  
4834 E Crystal Lane  
Paradise Valley, AZ 85253

AMC 3521531

**QUITCLAIM MINING DEED**

This Quitclaim Mining Deed, dated as of April 1, 2000, made by Searchlight West Inc. ("Grantor"), an Arizona corporation having an office at 4834 E Crystal Lane, Paradise Valley, AZ 85253 to John B. McIntyre and Betty M. McIntyre, h/w ("Grantees"), 6907 Baylor Dr., Alexandria, VA, as joint tenants with a right of survivorship;

**WITNESSETH:**

WHEREAS, Grantor is the owner of certain unpatented mining claims located in Mohave County, Arizona, which claims (the "Claims") are identified, together with County and BLM recordation data, on Exhibit A hereto, which is incorporated by reference as if fully set forth herein; and

WHEREAS, Grantor desires to convey all of its right, title and interest in to and under the Claims to Grantees;

NOW, THEREFORE, in consideration of the sum of one (\$1) dollar in hand paid to Grantor, receipt of which is hereby acknowledged, and for other good and sufficient consideration the receipt and sufficiency of which is hereby acknowledged, the parties hereto, intending to be legally bound hereby, agree as follows:

Grantor does by these presents hereby grant, bargain, sell, transfer, convey, set over, remise, release and quitclaim unto Grantees, and their heirs, forever, as joint tenants with a right of survivorship, all of Grantor's right, title, interest and estate in, to and under the Claims.

TO HAVE AND TO HOLD the above described Claims unto the Grantees, and their heirs, forever.

INDEXED, ARIZONA

2000 JUN 21 P 1:30

RECEIVED BLM STATE OFFICE

**ENTERED IN COMPUTER**

7/13/00 RBH  
LJM 8/16/00

Frederick C. Bauman  
4834 E Crystal Lane  
Paradise Valley, AZ 85253  
(480) 905-7303  
FAX (480) 905-0415  
Office: (602) 351-8495

June 26, 2000

US Dept of Interior  
Bureau of Land Management  
222 North Central Avenue  
Phoenix, AZ 85004-2203


Re: Copper Cliff#2 through #8 Unpatented Lode Mining Claims – AMC 352153-59

Ladies and Gentlemen:

These seven unpatented lode mining claims, each located in T13N, R14 W, Mohave County, Arizona, were transferred by Searchlight West Inc. to John and Betty McIntyre by Quitclaim Mining Deed dated April 1, 2000. This deed was recorded with Mohave County in Book 3507, p. 646.

They were subsequently transferred by John and Betty McIntyre to McIntyre Mines, LLC by Quitclaim Mining Deed dated May 1, 2000. This deed was recorded in Mohave County in Book 3527, p. 379.

Sincerely yours,  
Searchlight West Inc.

By   
Frederick C. Bauman  
Secretary / Treasurer

RECEIVED  
B.L.M. AZ STATE OFFICE  
2000 JUN 21 P 1:30  
PHOENIX, ARIZONA

Exhibit A to Quitclaim Mining Deed

PAGE 3 OF 3  
 BK 3527 PG 381 FEE#2000031340

Claim Group	Claim	County	Twp/Range	Sect	County Rec	AMC#
-------------	-------	--------	-----------	------	------------	------

**Copper Cliff Claims**

Copper Cliff #2	Mohave	T13NR14W	19	Bk 3268, p. 910 Bk 3507, p. 646	352153
Copper Cliff #3	Mohave	T13NR14W	19	Bk 3268, p. 912 Bk 3507, p. 646	352154
Copper Cliff #4	Mohave	T13NR14W	19	Bk 3268, p. 914 Bk 3507, p. 646	352155
Copper Cliff #5	Mohave	T13NR14W	19	Bk 3268, p. 916 Bk 3507, p. 646	352156
Copper Cliff #6	Mohave	T13NR14W	19	Bk 3268, p. 918 Bk 3507, p. 646	352157
Copper Cliff #7	Mohave	T13NR14W	19	Bk 3268, p. 920 Bk 3507, p. 646	352158
Copper Cliff #8	Mohave	T13NR14W	19	Bk 3268, p. 922 Bk 3507, p. 646	352159

RECEIVED  
 BLM AL STATE OFFICE  
 2000 JUN 21 P 1:26  
 PHOENIX, ARIZONA

7 Claims  
 Kc

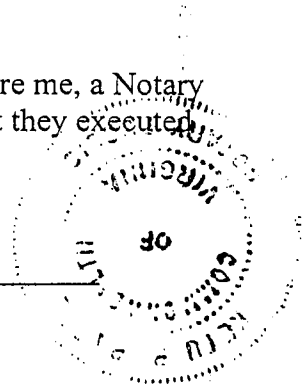
COMMONWEALTH OF VIRGINIA)

:SS

COUNTY OF FAIRFAX)

On this 2<sup>nd</sup> day of May, A.D. 2000, personally appeared before me, a Notary Public, John B. McIntyre and Betty M. McIntyre, who acknowledged that they executed the above instrument.

Ketur Heitel  
Notary Public



RECEIVED  
B.L.M. / STATE OFFICE  
2000 JUN 21 P 1:26  
PHOENIX, ARIZONA



When recorded return to:  
Frederick C. Bauman, Esq.  
4834 E Crystal Lane  
Paradise Valley, AZ 85253

**QUITCLAIM MINING DEED**

EXEMPT

A.R.S. 11-1134(A)6

This Quitclaim Mining Deed, dated as of May 1, 2000, made by each of John B. McIntyre and Betty M. McIntyre, h/w (hereinafter referred to as the "Grantors"), having an address at 6907 Baylor Dr., Alexandria, VA 22307, to Mount Cruachan Mines, LLC ("Grantee"), an Arizona limited liability company having an office at 4834 E Crystal Lane, Paradise Valley, AZ 85253;

WITNESSETH:

WHEREAS, Grantors are the owners of certain unpatented mining claims located in Mohave County, Arizona, which claims (the "Claims") are identified, together with County and BLM recordation data, on Exhibit A hereto, which is incorporated by reference as if fully set forth herein; and

WHEREAS, Grantors desire to convey all of their right, title and interest in to and under the Claims to Grantee; and

NOW, THEREFORE, in consideration of the sum of one (\$1) dollar in hand paid to each of the Grantors, receipt of which is hereby acknowledged, and for other good and sufficient consideration the receipt and sufficiency of which is hereby acknowledged, the parties hereto, intending to be legally bound hereby, agree as follows:

Each of the Grantors does by these presents hereby grant, bargain, sell, transfer, convey, set over, remise, release and quitclaim unto Grantee, its successors and assigns, forever, all of Grantors' right, title, interest and estate in, to and under the Claims.

TO HAVE AND TO HOLD the above described Claims unto the Grantee, its successors and assigns, forever.

IN WITNESS WHEREOF, each of the Grantors has caused this instrument to be executed and delivered as of the day and year first above written.

THE GRANTORS:

*John B. McIntyre*  
John B. McIntyre  
B.L.M. STATE OFFICE  
RECEIVED  
2000 JUN 21 11:26 AM  
PHOENIX, ARIZONA

*Betty M. McIntyre*  
Betty M. McIntyre

ENTERED IN COMPUTER  
7/13/00 *MSH* *APM 8/16/00*

Frederick C. Bauman  
4834 E Crystal Lane  
Paradise Valley, AZ 85253  
(480) 905-7303  
FAX (480) 905-0415  
Office: (602) 351-8495

June 21, 2000

US Dept of Interior  
Bureau of Land Management  
222 North Central Avenue  
Phoenix, AZ 85004-2203

Re: Transfer of 13 Unpatented Lode Mining Claims to Searchlight West Inc.

Ladies and Gentlemen:

Thirteen lode mining claims, each located in T23N, R14 W, Mohave County, Arizona, were transferred by Frederick C. Bauman and Barbara M. Bauman to Searchlight West Inc. by Quitclaim Mining Deed dated May 1, 2000. This deed was recorded with Mohave County in Book 3507, p. 649.

The claims are as follows:

Silver Queen No. 1	AMC#351581
Homestake	AMC#351578
Homestead ##1, 2, 4, 5, 6, and 8	AMC##352599 – 352604
Dipper and Dipper #2	AMC##352605 – 6
Crows Foot No. 1 through 3	AMC##352607 – 9

Sincerely yours,  
Searchlight West Inc.

By   
Frederick C. Bauman, Secretary / Treasurer

PHOENIX, ARIZONA

2000 JUN 21 P 1:27

RECEIVED  
BLM STATE OFFICE

ENTERED IN COMPUTER

8/9/00 NCH


Claim	County	Twp/Range	Section	County Rec	AMC#
<b>Hackberry Claims</b>					
Silver Queen	Mohave	T23NR14W	20, 21	Bk 3235, p. 542	351581
Homestake	Mohave	T23NR14W		28 Bk 3235, p. 536	351578
Homestead No. 1	Mohave	T23NR14W	27, 28	Bk. 3370, p. 457	352599
Homestead No. 2	Mohave	T23NR14W	21, 22, 27,	Bk. 3370, p. 460	352600
			28		
Homestead No. 4	Mohave	T23NR14W	21, 28	Bk 3370, p. 463	352601
Homestead No. 5	Mohave	T23NR14W	21, 28	Bk 3370, p. 466	352602
Homestead No. 6	Mohave	T23NR14W	21, 28	Bk 3370, p. 469	352603
Homestead No. 8	Mohave	T23NR14W		21 Bk 3370, p. 472	352604
Dipper	Mohave	T23NR14W		20 Bk 3370, p. 474	352605
Dipper No. 2	Mohave	T23NR14W	20, 21	Bk 3370, p. 476	352606
Crows Foot No. 1	Mohave	T23NR14W		21 Bk 3370, p. 478	352607
Crows Foot No. 2	Mohave	T23NR14W		21 Bk 3370, p. 480	352608
Crows Foot No. 3	Mohave	T23NR14W		21 Bk 3370, p. 482	352609

PHOENIX, ARIZONA  
2000 JUN 21 P 1:27  
RECEIVED STATE OFFICE B.L.M.

13 claims  
KC

STATE OF ARIZONA )  
 )  
 ) :SS  
COUNTY OF MARICOPA )

On this 3rd day of May A.D. 2000, personally appeared before me, a Notary Public, Barbara McIntyre Bauman, who acknowledged that he executed the above instrument.




Cheryl Ann Covey  
Notary Public

STATE OF ARIZONA )  
 )  
 ) :SS  
COUNTY OF MARICOPA )

On this 2nd day of May, A.D. 2000, personally appeared before me, a Notary Public, Frederick C. Bauman, who acknowledged that he executed the above instrument.

Donna Hamel  
Notary Public



PHOENIX, ARIZONA  
2000 JUN 21 P 1:27  
RECEIVED  
STATE OFFICE  
B.L.M.



**NOTICE!!**

**These documents have been scanned!**

**Do not place un-scanned documents beneath this notice!**

**Do not remove this notice from this file!**

GPO Jacket No. 560-102  
Print Order 61540  
Rise Business Services, LLC  
Job=AZ15 7/3/2019



Box Number= AZ15141



Claim Begin-End: AMC351576-AMC351584

**4 Annual Filings**



AZ15141-9

AMC351149-AMC351598

UNITED STATES  
DEPARTMENT OF THE INTERIOR  
BUREAU OF LAND MANAGEMENT

**MAINTENANCE FEE WAIVER CERTIFICATION**

~~3830-2~~ 72  
*[Handwritten signature]*

351576  
364364

FORM APPROVED  
OMB NO. 1004-0114  
Expires: January 31, 2020

SEE INSTRUCTIONS ON PAGE 2

- This small miner waiver is filed for the assessment year beginning on September 1, 2019 and ending on September 1, 2020.
- The undersigned and all related parties owned ten or fewer mining claims, mill, or tunnel sites located and maintained on Federal lands in the United States of America on September 1, 2019.
- The undersigned have performed the assessment work required by law for each mining claim listed prior to filing this waiver and understand that by filing this form, the undersigned must file an affidavit of assessment work with the Bureau of Land Management (BLM) by the December 30th following the filing of this waiver.
- The undersigned understand that if the assessment work obligation has not yet come due under 30 U.S.C. 28 (for those claims in their first assessment year only), a notice of intent to hold reciting this condition must be recorded by the December 30th following the filing of this waiver.
- The undersigned understand that mill and tunnel sites may also be listed on this waiver and be waived from payment of the maintenance fee, and that a notice of intent to hold for these sites is required to be filed with the BLM by the December 30th following the filing of this waiver.
- The undersigned understand and acknowledge that pursuant to 43 U.S.C. 1212 and 18 U.S.C. 1001, the filing or recording of a false, fictitious, or fraudulent document with the BLM may result in a fine of up to \$250,000, a prison term not to exceed five years, or both.
- The mining claims, mill or tunnel sites for which this waiver from payment of the maintenance fees is requested are:

CLAIM OR SITE NAME	BLM RECORDATION SERIAL NUMBER
1. Copper Cliff Lode ✓	AMC351576
2. Copper Cliff #2	AMC364364
3.	
4.	
5.	
6.	
7.	
8.	
9.	
10.	

RECEIVED  
BLM AZ STATE OFFICE  
2019 AUG 30 P 1:13  
PHOENIX, ARIZONA

The owner(s) (claimants) of the above mining claims and sites are:

McIntyre Mines, LLC

(Owner's Name - Please Print)

3760 NW 183rd Ave

(Owner's Mailing Address)

*[Handwritten Signature]*  
MORGAN BAUMANN (Owner's Signature) Manager

Portland

(City)

OR

(State)

97229

(Zip Code)

(Owner's Name - Please Print)

(Owner's Signature)

(Owner's Mailing Address)

(City)

(State)

(Zip Code)

(Owner's Name - Please Print)

(Owner's Signature)

(Owner's Mailing Address)

(City)

(State)

(Zip Code)

(Owner's Name - Please Print)

(Owner's Signature)

(Owner's Mailing Address)

(City)

(State)

(Zip Code)

(Continued on page 2)

**ENTERED**  
SEP 19 2019  
BY: *[Handwritten Signature]*

*[Handwritten initials]*

UNITED STATES  
DEPARTMENT OF THE INTERIOR  
BUREAU OF LAND MANAGEMENT

**MAINTENANCE FEE WAIVER CERTIFICATION**

72  
*[Handwritten Signature]*

351576  
364364

FORM APPROVED  
OMB NO. 1004-0114  
Expires: January 31, 2020

SEE INSTRUCTIONS ON PAGE 2

- This small miner waiver is filed for the assessment year beginning on September 1, 2019 and ending on September 1, 2020.
- The undersigned and all related parties owned ten or fewer mining claims, mill, or tunnel sites located and maintained on Federal lands in the United States of America on September 1, 2019.
- The undersigned have performed the assessment work required by law for each mining claim listed prior to filing this waiver and understand that by filing this form, the undersigned must file an affidavit of assessment work with the Bureau of Land Management (BLM) by the December 30th following the filing of this waiver.
- The undersigned understand that if the assessment work obligation has not yet come due under 30 U.S.C. 28 (for those claims in their first assessment year only), a notice of intent to hold reciting this condition must be recorded by the December 30th following the filing of this waiver.
- The undersigned understand that mill and tunnel sites may also be listed on this waiver and be waived from payment of the maintenance fee, and that a notice of intent to hold for these sites is required to be filed with the BLM by the December 30th following the filing of this waiver.
- The undersigned understand and acknowledge that pursuant to 43 U.S.C. 1212 and 18 U.S.C. 1001, the filing or recording of a false, fictitious, or fraudulent document with the BLM may result in a fine of up to \$250,000, a prison term not to exceed five years, or both.
- The mining claims, mill or tunnel sites for which this waiver from payment of the maintenance fees is requested are:

CLAIM OR SITE NAME	BLM RECORDATION SERIAL NUMBER
1. Copper Cliff Lode	AMC351576
2. Copper Cliff #2	AMC364364
3.	
4.	
5.	
6.	
7.	
8.	
9.	
10.	

RECEIVED  
BLM AZ STATE OFFICE  
2019 JUN 28 P 2:33  
PHOENIX, ARIZONA

The owner(s) (claimants) of the above mining claims and sites are:

McIntyre Mines, LLC

(Owner's Name - Please Print)

*[Handwritten Signature]*  
(Owner's Signature) **Manager**

3760 NW 183rd Ave.

(Owner's Mailing Address)

Portland

(City)

OR 97229

(State) (Zip Code)

(Owner's Name - Please Print)

(Owner's Signature)

(Owner's Mailing Address)

(City)

(State) (Zip Code)

(Owner's Name - Please Print)

(Owner's Signature)

(Owner's Mailing Address)

(City)

(State) (Zip Code)

(Owner's Name - Please Print)

(Owner's Signature)

(Owner's Mailing Address)

(City)

(State) (Zip Code)

UNITED STATES  
DEPARTMENT OF THE INTERIOR  
BUREAU OF LAND MANAGEMENT

FORM APPROVED  
OMB NO.: 1004-0114  
Expires: October 31, 2016

351576  
364364

**AFFIDAVIT OF ANNUAL ASSESSMENT WORK**

WHEN RECORDED, MAIL DOCUMENT TO:

NAME: Morgan L Bauman

ADDRESS: 3760 NW 183rd Ave

CITY, STATE, ZIP: Portland, OR 97229

FOR COUNTY RECORDER'S USE

No. of Claims 2  
x \$10/claim  
Total due BLM \$20

TO ALL WHOM IT MAY CONCERN:

- The undersigned certifies that at least \$100 per claim was expended for development, labor and improvements, or equivalent value added, as the annual assessment work for the assessment year ending September 1, 2018 for the following contiguous unpatented mining claim(s), located in the County of Mohave, in the State of Arizona.

BLM Serial No.	Name of Claim	Tp	Rg	Sec	Mer	County Recordation Book and Page No.	Date
351576	Copper Cliff	13N	14W	19	GSRBM	Bk3212 p91	12/04/1998
	amended					Bk3807 p533	
364364	CopperCliff #2	13N	15W	12	GSRBM	Bk5335 p35	12/04/2004

RECEIVED  
 BLM AT STATE OFFICE  
 PHOENIX, ARIZONA  
 2018 DEC 14 P 2:40

# 4336435

2. Type of labor and improvements (specify what was done and give the total value for that labor and improvement to show at least \$100 for each claim). If a geological, geochemical, or geophysical survey was performed, as per 30 U.S.C. 28-1, reference the title of the report of survey, give cost and date of the survey and report, and indicate it was filed with the County Recorder:

Description of Work Performed	Value of Work Performed	Date Work Was Performed
Repair fencing at N shaft and at main adit	200	06/09/2018

3. Name and mailing address of each person who performed the labor and improvements:

<b>Name (please print)</b> Fred Bauman	<b>Current Mailing Address (please print)</b> 6228 Dartle St, Las Vegas, NV 89131
Paul Sneath	6905 Carlsbad Ave, Las Vegas, NV 89156

4. Name and mailing address of each person who holds and claims the subject mining claim(s) for the valuable minerals contained therein. Be sure to indicate if there is a change of address:

<b>Name (please print)</b> McIntyre Mines LLC	<b>Current Mailing Address (please print)</b> 3760 NW 183rd Ave., Portland, OR 97229

RECEIVED  
 BLM AT STATE OFFICE  
 2018 DEC 14 P 2:40  
 PHOENIX, ARIZONA

5. The undersigned testifies that on the date of June 9, 2018, all monuments required by law were erected upon the subject claim(s), and all notices required by law were posted on the subject claim(s) or copies thereof were in place, and at said date, each corner monument bore or contained

markings sufficient to appropriately designate the corner of the claim to which it pertains and the name of the claim(s).

I hereby certify under penalty of perjury under the laws of the State of Oregon and Arizona that the foregoing statements are true and correct:

[Signature] Date: 11/21/18  
(Signature of person responsible for above statement)  
Margen L. Baumgart, Manager

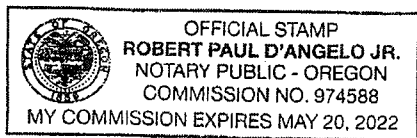
Title 18 U.S.C. 1001 and 43 U.S.C. 1212 make it a crime for any person knowingly and willfully to make to any department or agency of the United States any false, fictitious or fraudulent statements or representations as to any matter within its jurisdiction.

**Notary Block**

SUBSCRIBED AND SWORN TO before me, this 21<sup>st</sup> day of November 2018

By: [Signature] state: Oregon  
(Signature of Affiant)  
Title: Robert D'Angelo Jr. Notary Public County: Washington

My Commission Expires: May 20, 2022



**INSTRUCTIONS**

1. This is an optional form that may be used to satisfy the requirements for the Bureau of Land Management (BLM) under the provisions of 43 U.S.C. §1744 and 30 U.S.C. §28-28d and the regulations thereunder (43 CFR part 3835). Since local and State laws may vary, you should contact your local and State agencies where the claims are located to ensure all applicable laws and requirements are satisfied.
2. The claimant(s) must fill in the date in paragraph 1 for the applicable assessment year and the county and state where the claims are located.
3. All claim names, BLM serial numbers, legal descriptions, and original county recording information must be listed for the claims pertaining to this assessment notice.
4. The claimant(s) must complete paragraph 2 listing all labor or improvements which was performed on or did benefit the subject mining claims. The value and date of the labor or improvements must also be listed. The total amount of labor or improvements can be listed, but the total expenditure must equal at least \$100 for each claim.
5. The names and current mailing addresses of the person(s) performing the labor shall be listed in paragraph 3.
6. The name and current mailing address of each owner (claimant) of the claims shall be listed in paragraph 4. The mailing address shall be the owner's address and not the address of an agent or anyone representing the claimant. Be sure to note if there has been a change of address.
7. Paragraph 5 shall be completed to show the date it was verified that all monuments required by law were properly erected, all notices were posted, and that corners were appropriately designated for all claims listed.
8. An exact legible reproduction or duplicate (other than microfilm or other electronic media) of this affidavit or another type of affidavit of assessment work that you file or will file in the county where each claim is located, must be filed with the BLM on or before December 30 of the calendar year in which the assessment year ends. For mill or tunnel sites, a separate notice of intent to hold must be filed with the BLM on or before December 30. Requirements for filing a notice of intent to hold can be found at 43 CFR 3835.33.
9. A processing fee of \$10 for each claim listed must be remitted to the BLM along with this or any other affidavit of assessment work.

RECEIVED  
PHOENIX, ARIZONA  
NOV 21 2018

Bauman  
3760 NW 183rd Ave.  
Portland, OR 97229

CERTIFIED MAIL



7018 0680 0000 9687 4255



1020

85004-4427

U.S. POSTAGE PAID  
FOM LETTER  
LAS VEGAS, NV  
89108  
DEC 11, 18  
AMOUNT

**\$6.70**

R2304W119471-06

RECEIVED  
BLM AZ STATE OFFICE  
2018 DEC 14 P 2:40  
PHOENIX, ARIZONA

US Bureau of Land Management  
1 N. Central Ave, Ste 800  
Phoenix, AZ 85004

Attn: Mining Claims

PLACE STICKER AT TOP OF ENVELOPE TO THE RIGHT  
OF THE RETURN ADDRESS. FOLD AT DOTTED LINE

CERTIFIED MAIL

**United States Department of the Interior**

**Bureau of Land Management**

DIV OF LANDS, MINRLS & ENERGY

ONE N CENTRAL AVE

PHOENIX, AZ 85004 -4427

Phone: 602-417-9200

Receipt

No: 4336435

<b>Transaction #:</b> 4453211	
<b>Date of Transaction:</b> 12/17/2018	
CUSTOMER:	
MORGAN L BAUMAN 3760 NW 183RD AVE PORTLAND,OR 97229-3320 US	

LINE #	QTY	DESCRIPTION	REMARKS	UNIT PRICE	TOTAL
1	1.00	LOCATABLE MINERALS / MINING CLAIMS- NOT NEW-UNADJUD,ONE AUTH NO. ONLY / MINING CLAIM MONEY RECEIVED CASES: AMC351576/\$20.00	POL 2018/2	- n/a -	20.00
<b>TOTAL:</b>					<b>\$20.00</b>

PAYMENT INFORMATION			
1	AMOUNT:	20.00	POSTMARKED: N/A
	TYPE:	CHECK	RECEIVED: 12/14/2018
	CHECK NO:	25443447862	
	NAME:	BAUMAN, MORGAN L 3760 NW 183RD AVE PORTLAND OR 97229-3320 US	

REMARKS

This receipt was generated by the automated BLM Collections and Billing System and is a paper representation of a portion of the official electronic record contained therein.

*\$5 earned manually 2/7/19 AD*



UNITED STATES  
DEPARTMENT OF THE INTERIOR  
BUREAU OF LAND MANAGEMENT

FORM APPROVED  
OMB NO.: 1004-0114  
Expires: October 31, 2016

351576  
364364

**AFFIDAVIT OF ANNUAL ASSESSMENT WORK**

**WHEN RECORDED, MAIL DOCUMENT TO:**

NAME: Morgan L Bauman

ADDRESS: 3760 NW 183rd Ave

CITY, STATE, ZIP: Portland, OR 97229

**FOR COUNTY RECORDER'S USE**

No. of Claims 2

x \$10/claim

Total due BLM \$20

**TO ALL WHOM IT MAY CONCERN:**

1. The undersigned certifies that at least \$100 per claim was expended for development, labor and improvements, or equivalent value added, as the annual assessment work for the assessment year ending September 1, 2018 for the following contiguous unpatented mining claim(s), located in the County of Mohave \_\_\_\_\_, in the State of Arizona.

BLM Serial No.	Name of Claim	Tp Rg Sec Mer				County Recordation Book and Page No.	Date
		Example: 13N 5E 14 MDM					
351576	Copper Cliff	13N	14W	19	GSRBM	Bk3212 p91	12/04/1998
	amended					Bk3807 p533	
364364	CopperCliff #2	13N	15W	12	GSRBM	Bk5335 p935	12/04/2004

RECEIVED  
 BLM AZ STATE OFFICE  
 2019 JAN 28 A 11:56  
 PHOENIX, ARIZONA

# 4359137

2. Type of labor and improvements (specify what was done and give the total value for that labor and improvement to show at least \$100 for each claim). If a geological, geochemical, or geophysical survey was performed, as per 30 U.S.C. 28-1, reference the title of the report of survey, give cost and date of the survey and report, and indicate it was filed with the County Recorder:

Description of Work Performed	Value of Work Performed	Date Work Was Performed
Repair fencing at N shaft and at main adit	200	06/09/2018

3. Name and mailing address of each person who performed the labor and improvements:

Name (please print)

Fred Bauman

Paul Sneath

Current Mailing Address (please print)

6228 Dartle St, Las Vegas, NV 89131

6905 Carlsbad Ave, Las Vegas, NV 89156

4. Name and mailing address of each person who holds and claims the subject mining claim(s) for the valuable minerals contained therein. Be sure to indicate if there is a change of address:

Name (please print)

McIntyre Mines LLC

Current Mailing Address (please print)

3760 NW 183rd Ave., Portland, OR 97229

RECEIVED  
 BLM ARIZONA STATE OFFICE  
 2019 JAN 28 A 11:56  
 PHOENIX, ARIZONA

5. The undersigned testifies that on the date of June 9, 2018, all monuments required by law were erected upon the subject claim(s), and all notices required by law were posted on the subject claim(s) or copies thereof were in place, and at said date, each corner monument bore or contained

markings sufficient to appropriately designate the corner of the claim to which it pertains and the name of the claim(s).

I hereby certify under penalty of perjury under the laws of the State of Oregon and Arizona that the foregoing statements are true and correct:

[Signature] Date: 11/21/18  
(Signature of person responsible for above statement)  
Margan L. Burnard, Manager

Title 18 U.S.C. 1001 and 43 U.S.C. 1212 make it a crime for any person knowingly and willfully to make to any department or agency of the United States any false, fictitious or fraudulent statements or representations as to any matter within its jurisdiction.

**Notary Block**


SUBSCRIBED AND SWORN TO before me, this 21<sup>st</sup> day of November 2018

By: [Signature]  
(Signature of Affiant)

state: Oregon  
County: Washington

Title: Robert D'Angelo Jr. Notary Public

My Commission Expires: May 20, 2022



**INSTRUCTIONS**

1. This is an optional form that may be used to satisfy the requirements for the Bureau of Land Management (BLM) under the provisions of 43 U.S.C. §1744 and 30 U.S.C. §28-28d and the regulations thereunder (43 CFR part 3835). Since local and State laws may vary, you should contact your local and State agencies where the claims are located to ensure all applicable laws and requirements are satisfied.
2. The claimant(s) must fill in the date in paragraph 1 for the applicable assessment year and the county and state where the claims are located.
3. All claim names, BLM serial numbers, legal descriptions, and original county recording information must be listed for the claims pertaining to this assessment notice.
4. The claimant(s) must complete paragraph 2 listing all labor or improvements which was performed on or did benefit the subject mining claims. The value and date of the labor or improvements must also be listed. The total amount of labor or improvements can be listed, but the total expenditure must equal at least \$100 for each claim.
5. The names and current mailing addresses of the person(s) performing the labor shall be listed in paragraph 3.
6. The name and current mailing address of each owner (claimant) of the claims shall be listed in paragraph 4. The mailing address shall be the owner's address and not the address of an agent or anyone representing the claimant. Be sure to note if there has been a change of address.
7. Paragraph 5 shall be completed to show the date it was verified that all monuments required by law were properly erected, all notices were posted, and that corners were appropriately designated for all claims listed.
8. An exact legible reproduction or duplicate (other than microfilm or other electronic media) of this affidavit or another type of affidavit of assessment work that you file or will file in the county where each claim is located, must be filed with the BLM on or before December 30 of the calendar year in which the assessment year ends. For mill or tunnel sites, a separate notice of intent to hold must be filed with the BLM on or before December 30. Requirements for filing a notice of intent to hold can be found at 43 CFR 3835.33.
9. A processing fee of \$10 for each claim listed must be remitted to the BLM along with this or any other affidavit of assessment work.

# IMPORTANT NOTICE

## PROCESSING FEES FOR MINING CLAIM ACTION HAVE INCREASED

RECEIVED  
BLM AZ STATE OFFICE  
2019 JAN 28 A 11:56  
PHOENIX, ARIZONA

Effective October 1, 2018, the following fees associated with mining claims, have increased from \$10 per mining claim to \$15 per mining claim:

- Amendment
- Transfer of Interest
- Affidavit of Labor
- Notice of Intent to Hold

*#10/claim previously paid*

All documents filed with BLM on or after October 1, 2018, must pay the new fee at the time of filing.

This increase DOES NOT affect new mining claims. All fees associated with filing new mining claims remain the same at \$212 per 20 acre mining claim: PROCESSING FEE - \$20, LOCATION FEE - \$37, MAINTENANCE FEE - \$155 (per 20 acres or portion thereof)

Under the cost recovery rule, 70 FR 58857 (2005), the cost recovery fees at 43 CFR 3000.12 were updated in the Federal Register published on September 28, 2018, 83 FR 48957 (2018)

*Paying \$5/claim fee increase.*

*2 x \$5 = \$10 enclosed*

A

When recorded return to:  
Frederick C. Bauman, Attorney  
6440 Sky Pointe Dr., Ste 140-149  
Las Vegas, NV 89131

  
**FEE# 2018061128**

OFFICIAL RECORDS  
OF MOHAVE COUNTY  
KRISTI BLAIR  
COUNTY RECORDER



12/13/2018 10:03 AM Fee: \$15.00

PAGE: 1 of 4

**AFFIDAVIT OF ANNUAL ASSESSMENT WORK**

dated November 21, 2018

**Morgan L. Bauman**

**Manager**

**McIntyre Mines, LLC**

RECEIVED  
BLM AZ STATE OFFICE  
2019 JAN 28 A 11:56  
PHOENIX, ARIZONA

Morgan L. Bauman  
3760 NW 183rd Ave.  
Portland, OR 97229

PLACE STICKER AT TOP OF ENVELOPE TO THE RIGHT  
OF THE RETURN ADDRESS, FOLD AT DOTTED LINE

**CERTIFIED MAIL**



7018 0680 0000 9687 6426



1020

85004-4427

U.S. POSTAGE PAID  
FCM LETTER  
LAS VEGAS, NV  
89130  
DEC 28, 18  
AMOUNT

**\$6.91**

R2304H109543-11

BLM - Arizona State Office  
1 N. Central Ave, Ste 800  
Phoenix, AZ 85004

PHOENIX, ARIZONA

2019 JAN 28 A 11:59

Attn: Mining Claims

850044427 0041



**United States Department of the Interior**  
**Bureau of Land Management**  
 DIV OF LANDS, MINRLS & ENERGY  
 ONE N CENTRAL AVE  
 PHOENIX, AZ 85004 -4427  
 Phone: 602-417-9200

Receipt

No: 4359137

<b>Transaction #:</b> 4476256	
<b>Date of Transaction:</b> 01/30/2019	
CUSTOMER:	
MORGAN L BAUMAN 3760 NW 183RD AVE PORTLAND,OR 97229-3320 US	

LINE #	QTY	DESCRIPTION	REMARKS	UNIT PRICE	TOTAL
1	1.00	LOCATABLE MINERALS / MINING CLAIMS-NOT NEW-UNADJUD,ONE AUTH NO. ONLY / MINING CLAIM MONEY RECEIVED CASES: AMC351576/\$10.00	ADDITIONAL POL FEES	- n/a -	10.00
<b>TOTAL:</b>					<b>\$10.00</b>

PAYMENT INFORMATION			
1	AMOUNT:	10.00	POSTMARKED: N/A
	TYPE:	CHECK	RECEIVED: 01/28/2019
	CHECK NO:	25443445882	
	NAME:	BAUMAN, MORGAN L 3760 NW 183RD AVE PORTLAND OR 97229-3320 US	

REMARKS

This receipt was generated by the automated BLM Collections and Billing System and is a paper representation of a portion of the official electronic record contained therein.

*# 10 earned manually 2/7/19 AD*

UNITED STATES  
DEPARTMENT OF THE INTERIOR  
BUREAU OF LAND MANAGEMENT  
**MAINTENANCE FEE WAIVER CERTIFICATION**

ISR  
*[Handwritten signature]*

351576  
364364

FORM APPROVED  
OMB NO. 1004-0114  
Expires: January 31, 2020

SEE INSTRUCTIONS ON PAGE 2

1. This small miner waiver is filed for the assessment year beginning on September 1, 2018 and ending on September 1, 2019.
2. The undersigned and all related parties owned ten or fewer mining claims, mill, or tunnel sites located and maintained on Federal lands in the United States of America on September 1, 2018.
3. The undersigned have performed the assessment work required by law for each mining claim listed prior to filing this waiver and understand that by filing this form, the undersigned must file an affidavit of assessment work with the Bureau of Land Management (BLM) by the December 30th following the filing of this waiver.
4. The undersigned understand that if the assessment work obligation has not yet come due under 30 U.S.C. 28 (for those claims in their first assessment year only), a notice of intent to hold reciting this condition must be recorded by the December 30th following the filing of this waiver.
5. The undersigned understand that mill and tunnel sites may also be listed on this waiver and be waived from payment of the maintenance fee, and that a notice of intent to hold for these sites is required to be filed with the BLM by the December 30th following the filing of this waiver.
6. The undersigned understand and acknowledge that pursuant to 43 U.S.C. 1212 and 18 U.S.C. 1001, the filing or recording of a false, fictitious, or fraudulent document with the BLM may result in a fine of up to \$250,000, a prison term not to exceed five years, or both.
7. The mining claims, mill or tunnel sites for which this waiver from payment of the maintenance fees is requested are:

CLAIM OR SITE NAME	BLM RECORDATION SERIAL NUMBER
1. <u>Copper Cliff Lode</u>	<u>Amc 351576</u>
2. <u>Copper Cliff #2</u>	<u>Amc 364364</u>
3.	
4.	
5.	
6.	
7.	
8.	
9.	
10.	

RECEIVED  
BLM AZ STATE OFFICE  
2018 AUG -6 P 2:31  
PHOENIX, ARIZONA

The owner(s) (claimants) of the above mining claims and sites are:

<sup>2 of NW</sup> McIntyre Mines, LLC  
(Owner's Name - Please Print)  
3760 NW 183rd Ave  
(Owner's Mailing Address)

*[Signature]*  
Manager (Owner's Signature)  
Portland (City) OR (State) 97229 (Zip Code)

\_\_\_\_\_  
(Owner's Name - Please Print)  
\_\_\_\_\_  
(Owner's Mailing Address)

MORGAN BAUMAN  
(Owner's Signature)  
\_\_\_\_\_  
(City) (State) (Zip Code)

\_\_\_\_\_  
(Owner's Name - Please Print)  
\_\_\_\_\_  
(Owner's Mailing Address)

\_\_\_\_\_  
(Owner's Signature)  
\_\_\_\_\_  
(City) (State) (Zip Code)

\_\_\_\_\_  
(Owner's Name - Please Print)  
\_\_\_\_\_  
(Owner's Mailing Address)

\_\_\_\_\_  
(Owner's Signature)  
\_\_\_\_\_  
(City) (State) (Zip Code)

AC483  
ENTERED SEP 04 2018  
PB

NW  
2/PB



Morgan Bauman  
3760 NW 183rd Ave  
Portland, OR 97229


CERTIFIED MAIL®



7018 0680 0001 0082 2487



1020



85004

U.S. POSTAGE  
PAID  
LAS VEGAS, NV  
89130  
AUG 02, 18  
AMOUNT

**\$6.70**

R2304N116803-06

RECEIVED  
BLM - STATE OFFICE

2018 AUG -6 P 2:31

PHOENIX, ARIZONA

RETURN RECEIPT  
REQUESTED

BLM - Arizona State Office  
1 N. Central Ave, Ste 800  
Phoenix, AZ 85004

Attn: Mining Claims

8500494427 0041



PLACE STICKER AT TOP OF ENVELOPE TO THE RIGHT  
OF THE RETURN ADDRESS. FOLD AT DOTTED LINE

UNITED STATES  
DEPARTMENT OF THE INTERIOR  
BUREAU OF LAND MANAGEMENT

FORM APPROVED  
OMB NO.: 1004-0114  
Expires: January 31, 2020

**AFFIDAVIT OF ANNUAL ASSESSMENT WORK**

351576

364364

**WHEN RECORDED, MAIL DOCUMENT TO:**

NAME: Morgan L. Bauman

ADDRESS: 3760 NW 183rd Ave

CITY, STATE, ZIP: Portland, OR 97229

**FOR COUNTY RECORDER'S USE**

No. of Claims 2

x \$10/claim

Total due BLM \$ 20

**TO ALL WHOM IT MAY CONCERN:**

1. The undersigned certifies that at least \$100 per claim was expended for development, labor and improvements, or equivalent value added, as the annual assessment work for the assessment year ending September 1, 2017 for the following contiguous unpatented mining claim(s), located in the County of Mohave, in the State of Oregon and Arizona.

BLM Serial No.	Name of Claim	Tp	Rg	Sec	Mer	County Recordation Book and Page No.	Co. Recording Date
351576	Copper Cliff Lode	13N	14W	19	GSRBM	Bk 3212 p 91	12/04/1998
	amended					Bk 3807 p 533	
364364	Copper Cliff #2	13N	15W	12	GSRBM	Bk 5335 p 935	12/04/2004

RECEIVED  
BLM STAFF OFFICE  
2017 NOV 21 P 2:53  
PHOENIX, ARIZONA

# 4027227

ENTERED  
DEC 01 2017  
BY: RBM

2. Type of labor and improvements (specify what was done and give the total value for that labor and improvement to show at least \$100 for each claim). If a geological, geochemical, or geophysical survey was performed, as per 30 U.S.C. 28-1, reference the title of the report of survey, give cost and date of the survey and report, and indicate it was filed with the County Recorder:

Description of Work Performed	Value of Work Performed	Date Work Was Performed
Repair rd from main shaft to N shaft	200	08/06/2017

3. Name and mailing address of each person who performed the labor and improvements:

Name (please print)  
Fred Bauman

Current Mailing Address (please print)  
6228 Dartle Street, Las Vegas, NV 89130

4. Name and mailing address of each person who holds and claims the subject mining claim(s) for the valuable minerals contained therein. Be sure to indicate if there is a change of address: .

Name (please print)  
McIntyre Mines LLC

Current Mailing Address (please print)  
3760 NW 183rd Ave., Portland, OR 97229

RECEIVED  
 MIN. A7 STAFF OFFICE  
 2017 NOV 21 P 2:53  
 PHOENIX, ARIZONA

5. The undersigned testifies that on the date of August 6, 2017, all monuments required by law were erected upon the subject claim(s), and all notices required by law were posted on the subject claim(s) or copies thereof were in place, and at said date, each corner monument bore or contained

markings sufficient to appropriately designate the corner of the claim to which it pertains and the name of the claim(s).

I hereby certify under penalty of perjury under the laws of the State of Oregon and Arizona that the foregoing statements are true and correct:

[Signature] Date: 10/2/17  
(Signature of person responsible for above statement)  
Morgan L. Bauman, Manager

Title 18 U.S.C. 1001 and 43 U.S.C. 1212 make it a crime for any person knowingly and willfully to make to any department or agency of the United States any false, fictitious or fraudulent statements or representations as to any matter within its jurisdiction.


**Notary Block**

SUBSCRIBED AND SWORN TO before me, this 2 day of October 2017

By: [Signature]  
(Signature of Affiant)

Title: Notary Public

My Commission Expires: October 24, 2020



**INSTRUCTIONS**

1. This is an optional form that may be used to satisfy the requirements for the Bureau of Land Management (BLM) under the provisions of 43 U.S.C. §1744 and 30 U.S.C. §28-28d and the regulations thereunder (43 CFR part 3835). Since local and State laws may vary, you should contact your local and State agencies where the claims are located to ensure all applicable laws and requirements are satisfied.
2. The claimant(s) must fill in the date in paragraph 1 for the applicable assessment year and the county and state where the claims are located.
3. All claim names, BLM serial numbers, legal descriptions, and original county recording information must be listed for the claims pertaining to this assessment notice.
4. The claimant(s) must complete paragraph 2 listing all labor or improvements which was performed on or did benefit the subject mining claims. The value and date of the labor or improvements must also be listed. The total amount of labor or improvements can be listed, but the total expenditure must equal at least \$100 for each claim.
5. The names and current mailing addresses of the person(s) performing the labor shall be listed in paragraph 3.
6. The name and current mailing address of each owner (claimant) of the claims shall be listed in paragraph 4. The mailing address shall be the owner's address and not the address of an agent or anyone representing the claimant. Be sure to note if there has been a change of address.
7. Paragraph 5 shall be completed to show the date it was verified that all monuments required by law were properly erected, all notices were posted, and that corners were appropriately designated for all claims listed.
8. An exact legible reproduction or duplicate (other than microfilm or other electronic media) of this affidavit or another type of affidavit of assessment work that you file or will file in the county where each claim is located, must be filed with the BLM on or before December 30 of the calendar year in which the assessment year ends. For mill or tunnel sites, a separate notice of intent to hold must be filed with the BLM on or before December 30. Requirements for filing a notice of intent to hold can be found at 43 CFR 3835.33.
9. A processing fee of \$10 for each claim listed must be remitted to the BLM along with this or any other affidavit of assessment work.

RECEIVED  
BLM STAFF OFFICE  
2017 NOV 21 P 2:53  
PHOENIX, ARIZONA

4  
When recorded return to:  
Frederick C. Bauman, Attorney  
6440 Sky Pointe Dr., Ste 140-149  
Las Vegas, NV 89131

  
**FEE# 2017049142**

OFFICIAL RECORDS  
OF MOHAVE COUNTY  
KRISTI BLAIR  
COUNTY RECORDER



10/13/2017 09:26 AM Fee: \$15.00

PAGE: 1 of 4

**AFFIDAVIT OF ANNUAL ASSESSMENT WORK**

dated September 24, 2017

**Morgan L. Bauman**

**Manager**

**McIntyre Mines, LLC**

PHOENIX, ARIZONA

2017 NOV 21 P 2:53

RECEIVED  
ELM AV STATE OFFICE

Morgan Bauman  
3760 NW 183rd Ave  
Portland, OR 97229

CERTIFIED MAIL®



7017 1450 0000 9695 5021



1000



85004

U.S. POSTAGE  
PAID  
LAS VEGAS, NV  
89130  
NOV 18, 17  
AMOUNT

**\$6.59**

R2305E125622-07

RECEIVED  
BEM AZ STATE OFFICE

2017 NOV 21 P 2:53

PHOENIX, ARIZONA

BLM - Arizona State Office  
1 N. Central Ave, Ste 800  
Phoenix, AZ 85004

RETURN RECEIPT  
REQUESTED

8500484427 0041



PLACE STICKER AT TOP OF ENVELOPE TO THE RIGHT  
OF THE RETURN ADDRESS. FOLD AT DOTTED LINE

Morgan Bauman  
3760 NW 183rd Ave  
Portland, OR 97229

RECEIVED  
BLM AZ STATE OFFICE

NOV 21 P 2:53

PHOENIX, ARIZONA

**CERTIFIED MAIL®**



7017 1450 0000 9695 5021



1000



85004

U.S. POSTAGE  
PAID  
LAS VEGAS, NV  
89130  
NOV 18, 17  
AMOUNT

**\$6.59**

R2305E125622-07

BLM - Arizona State Office  
1 N. Central Ave, Ste 800  
Phoenix, AZ 85004

RETURN RECEIPT  
REQUESTED

6500434427 CO41



**United States Department of the Interior**  
**Bureau of Land Management**  
 DIV OF LANDS, MINRLS & ENERGY  
 ONE N CENTRAL AVE  
 PHOENIX, AZ 85004 -4427  
 Phone: 602-417-9200

Receipt

No: 4027227

<b>Transaction #:</b> 4138113	
<b>Date of Transaction:</b> 11/28/2017	
CUSTOMER:	
MORGAN L BAUMAN 3760 NW 183RD AVE PORTLAND,OR 97229-3320 US	

LINE #	QTY	DESCRIPTION	REMARKS	UNIT PRICE	TOTAL
1	1.00	LOCATABLE MINERALS / MINING CLAIMS- NOT NEW-UNADJUD,ONE AUTH NO. ONLY / MINING CLAIM MONEY RECEIVED CASES: AMC351576/\$20.00	POL 2017/2	- n/a -	20.00
<b>TOTAL:</b>					<b>\$20.00</b>

PAYMENT INFORMATION			
1	AMOUNT:	20.00	POSTMARKED: N/A
	TYPE:	CHECK	RECEIVED: 11/28/2017
	CHECK NO:	24820126907	
	NAME:	BAUMAN, MORGAN L 3760 NW 183RD AVE PORTLAND OR 97229-3320 US	

REMARKS

This receipt was generated by the automated BLM Collections and Billing System and is a paper representation of a portion of the official electronic record contained therein.



UNITED STATES  
DEPARTMENT OF THE INTERIOR  
BUREAU OF LAND MANAGEMENT

78  
AMC

AMC351576  
364364  
413502  
FORM APPROVED  
OMB NO. 1004-0114  
Expires: January 31, 2020  
429544  
429628

**MAINTENANCE FEE WAIVER CERTIFICATION**

SEE INSTRUCTIONS ON PAGE 2

- This small miner waiver is filed for the assessment year beginning on September 1, 2017 and ending on September 1, 2018.
- The undersigned and all related parties owned ten or fewer mining claims, mill, or tunnel sites located and maintained on Federal lands in the United States of America on September 1, 2017.
- The undersigned have performed the assessment work required by law for each mining claim listed prior to filing this waiver and understand that by filing this form, the undersigned must file an affidavit of assessment work with the Bureau of Land Management (BLM) by the December 30th following the filing of this waiver.
- The undersigned understand that if the assessment work obligation has not yet come due under 30 U.S.C. 28 (for those claims in their first assessment year only), a notice of intent to hold reciting this condition must be recorded by the December 30th following the filing of this waiver.
- The undersigned understand that mill and tunnel sites may also be listed on this waiver and be waived from payment of the maintenance fee, and that a notice of intent to hold for these sites is required to be filed with the BLM by the December 30th following the filing of this waiver.
- The undersigned understand and acknowledge that pursuant to 43 U.S.C. 1212 and 18 U.S.C. 1001, the filing or recording of a false, fictitious, or fraudulent document with the BLM may result in a fine of up to \$250,000, a prison term not to exceed five years, or both.
- The mining claims, mill or tunnel sites for which this waiver from payment of the maintenance fees is requested are:

CLAIM OR SITE NAME	BLM RECORDATION SERIAL NUMBER
1. Copper Cliff Lode	AMC351576
2. Copper Cliff #2	AMC364364
3. Growler	AMC413502
4. Savoy 1	AMC429544
5. Savoy 2	AMC429545
6. Savoy 14	AMC429628
7. Savoy 15	AMC429629
8. Savoy 16	AMC429630
9. Savoy 17	AMC429631
10. Savoy 18	AMC429632

The owner(s) (claimants) of the above mining claims and sites are:

McIntyre Mines, LLC ✓  
(Owner's Name - Please Print)

3760 NW 183rd Ave  
(Owner's Mailing Address)

Portland OR 97229  
(City) (State) (Zip Code)

Manager  
(Owner's Signature)

ENTERED  
AC 483 (2018)  
SEP 01 2017  
BY: PB

PHOENIX, ARIZONA  
RECEIVED  
BLM AZ STATE OFFICE  
JUL 17 3:13

(Owner's Name - Please Print)

(Owner's Mailing Address)

(City) (State) (Zip Code)

(Owner's Signature)

(Owner's Name - Please Print)

(Owner's Mailing Address)

(City) (State) (Zip Code)

(Owner's Signature)

(Owner's Name - Please Print)

(Owner's Mailing Address)

(City) (State) (Zip Code)

(Owner's Signature)

(Continued on page 2)

NW  
TO CT

UNITED STATES DEPARTMENT OF THE INTERIOR  
BUREAU OF LAND MANAGEMENT

MC NATIONWIDE CLAIMANT LISTING  
September 01, 2017

Cust	AZ CLAIMANT	National Total
MCINTYRE MINES LLC 3760 NW 183RD AVE PORTLAND, OR 97229-3320	10	10

DEPARTMENT OF THE INTERIOR  
BUREAU OF LAND MANAGEMENT  
MINING CLAIMS

MC Customer Information - With Serial No. and Claim Name  
ACTIVE CLAIMS

Admin State: AZ

Geo State: AZ

MCINTYRE MINES LLC  
3760 NW 183RD AVE  
PORTLAND, OR 97229-3320

CUSTOMER ID: 2112467

*5 lead #s*

<u>Serial No.</u>	<u>Claim Name/Number</u>	<u>Lead Serial No.</u>	<u>Disposition</u>
AMC351576	COPPER CLIFF #1	AMC351576 -	ACTIVE
AMC364364	COPPER CLIFF #2	AMC364364 -	ACTIVE
AMC413502	GROWLER LODE	AMC413502 -	ACTIVE
AMC429544	SAVOY 1	AMC429544 -	ACTIVE
AMC429545	SAVOY 2	AMC429544	ACTIVE
AMC429628	SAVOY 14	AMC429628 -	ACTIVE
AMC429629	SAVOY 15	AMC429628	ACTIVE
AMC429630	SAVOY 16	AMC429628	ACTIVE
AMC429631	SAVOY 17	AMC429628	ACTIVE
AMC429632	SAVOY 18	AMC429628	ACTIVE

Number of ACTIVE cases: 10

UNITED STATES  
DEPARTMENT OF THE INTERIOR  
BUREAU OF LAND MANAGEMENT

FORM APPROVED **351576**  
OMB NO.: 1004-0114  
Expires: October 31, 2016

**364364**

**AFFIDAVIT OF ANNUAL ASSESSMENT WORK**

**WHEN RECORDED, MAIL DOCUMENT TO:**

**NAME:** Morgan L. Bauman

**ADDRESS:** 3760 NW 183rd Ave

**CITY, STATE, ZIP:** Portland, OR 97229

**FOR COUNTY RECORDER'S USE**

No. of Claims 2

x \$10/claim

Total due BLM \$ 20


**TO ALL WHOM IT MAY CONCERN:**

1. The undersigned certifies that at least \$100 per claim was expended for development, labor and improvements, or equivalent value added, as the annual assessment work for the assessment year ending September 1, 2016 for the following contiguous unpatented mining claim(s), located in the County of Mohave, in the State of Arizona.

BLM Serial No.	Name of Claim	Tp Rg Sec Mer				County Recordation Book and Page No.	Date
		Example: 13N 5E 14 MDM					
351576	Copper Cliff Lode	13N	14W	19	GSRBM	Bk 3212 p 91	12/04/1998
	amended					Bk 3807 p 533	
364364	Copper Cliff #2	13N	15W	12	GSRBM	Bk 5335 p 935	12/04/2004

RECEIVED  
 BLM AZ STATE OFFICE  
 2016 SEP 16 P 3:53  
 PHOENIX, ARIZONA

*# 3641772*

  
 SEP 22 2016  
 BY: R Am

2. Type of labor and improvements (specify what was done and give the total value for that labor and improvement to show at least \$100 for each claim). If a geological, geochemical, or geophysical survey was performed, as per 30 U.S.C. 28-1, reference the title of the report of survey, give cost and date of the survey and report, and indicate it was filed with the County Recorder:

Description of Work Performed	Value of Work Performed	Date Work Was Performed
Repair entrance roads where washed out	200	08/11/2016
Secure Copper Cliff adit	50	08/11/2016

3. Name and mailing address of each person who performed the labor and improvements:

**Name (please print)**

Paul Sneath  
 \_\_\_\_\_  
 Fred Bauman  
 \_\_\_\_\_  
 \_\_\_\_\_  
 \_\_\_\_\_

**Current Mailing Address (please print)**

6094 Carlsbad Ave., Las Vegas, NV 89156  
 \_\_\_\_\_  
 6228 Dartle Street, Las Vegas, NV 89130  
 \_\_\_\_\_  
 \_\_\_\_\_  
 \_\_\_\_\_

4. Name and mailing address of each person who holds and claims the subject mining claim(s) for the valuable minerals contained therein. Be sure to indicate if there is a change of address:

**Name (please print)**

McIntyre Mines, LLC  
 \_\_\_\_\_  
 \_\_\_\_\_  
 \_\_\_\_\_  
 \_\_\_\_\_  
 \_\_\_\_\_  
 \_\_\_\_\_

**Current Mailing Address (please print)**

3760 NW 183rd Ave, Portland, OR 97229  
 \_\_\_\_\_  
 \_\_\_\_\_  
 \_\_\_\_\_  
 \_\_\_\_\_  
 \_\_\_\_\_  
 \_\_\_\_\_

RECEIVED  
 BLM AZ STATE OFFICE  
 2016 SEP 16 P 3:53  
 PHOENIX, ARIZONA

5. The undersigned testifies that on the date of August 11, 2016, all monuments required by law were erected upon the subject claim(s), and all notices required by law were posted on the subject claim(s) or copies thereof were in place, and at said date, each corner monument bore or contained

markings sufficient to appropriately designate the corner of the claim to which it pertains and the name of the claim(s).

I hereby certify under penalty of perjury under the laws of the State of Oregon and Ariona that the foregoing statements are true and correct:

X [Signature] Date: August 26, 2016  
(Signature of person responsible for above statement)  
Morgan K. Bauman, Manager

Title 18 U.S.C. 1001 and 43 U.S.C. 1212 make it a crime for any person knowingly and willfully to make to any department or agency of the United States any false, fictitious or fraudulent statements or representations as to any matter within its jurisdiction.


**Notary Block**

SUBSCRIBED AND SWORN TO before me, this 26 day of August 2016

By: [Signature]  
(Signature of Affiant)

Title: Financial Solutions Rep.

My Commission Expires: December 23, 2017




**INSTRUCTIONS**

1. This is an optional form that may be used to satisfy the requirements for the Bureau of Land Management (BLM) under the provisions of 43 U.S.C. §1744 and 30 U.S.C. §28-28d and the regulations thereunder (43 CFR part 3835). Since local and State laws may vary, you should contact your local and State agencies where the claims are located to ensure all applicable laws and requirements are satisfied.
2. The claimant(s) must fill in the date in paragraph 1 for the applicable assessment year and the county and state where the claims are located.
3. All claim names, BLM serial numbers, legal descriptions, and original county recording information must be listed for the claims pertaining to this assessment notice.
4. The claimant(s) must complete paragraph 2 listing all labor or improvements which was performed on or did benefit the subject mining claims. The value and date of the labor or improvements must also be listed. The total amount of labor or improvements can be listed, but the total expenditure must equal at least \$100 for each claim.
5. The names and current mailing addresses of the person(s) performing the labor shall be listed in paragraph 3.
6. The name and current mailing address of each owner (claimant) of the claims shall be listed in paragraph 4. The mailing address shall be the owner's address and not the address of an agent or anyone representing the claimant. Be sure to note if there has been a change of address.
7. Paragraph 5 shall be completed to show the date it was verified that all monuments required by law were properly erected, all notices were posted, and that corners were appropriately designated for all claims listed.
8. An exact legible reproduction or duplicate (other than microfilm or other electronic media) of this affidavit or another type of affidavit of assessment work that you file or will file in the county where each claim is located, must be filed with the BLM on or before December 30 of the calendar year in which the assessment year ends. For mill or tunnel sites, a separate notice of intent to hold must be filed with the BLM on or before December 30. Requirements for filing a notice of intent to hold can be found at 43 CFR 3835.33.
9. A processing fee of \$10 for each claim listed must be remitted to the BLM along with this or any other affidavit of assessment work.

Morgan Bauman  
3760 NW 183rd Ave.  
Portland, OR 97229

CERTIFIED MAIL®



7015 0640 0002 1545 7876



1000



85004

U.S. POSTAGE  
PAID  
LAS VEGAS, NV  
89130  
SEP 14 16  
AMOUNT

**\$6.47**

R2304Y122339-10

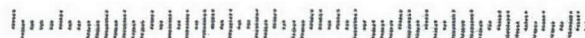
RECEIVED  
BLM  
2016 SEP 16 P 3:53  
PHOENIX, ARIZONA

BLM  
1 N. Central Ave, Suite 800  
Phoenix, AZ 85004

RETURN RECEIPT  
REQUESTED

Attn: Mining Claims

8500484427 0041



PLACE STICKER AT TOP OF ENVELOPE TO THE RIGHT  
OF THE RETURN ADDRESS. FOLD AT DOTTED LINE

**United States Department of the Interior**  
**Bureau of Land Management**  
 DIV OF LANDS, MINRLS & ENERGY  
 ONE N CENTRAL AVE  
 PHOENIX, AZ 85004 -4427  
 Phone: 602-417-9200

Receipt

No: 3661772

<b>Transaction #:</b> 3765942	
<b>Date of Transaction:</b> 09/19/2016	
<b>CUSTOMER:</b>	
MORGAN L BAUMAN 3760 NW 183RD AVE PORTLAND,OR 97229-3320 US	

LINE #	QTY	DESCRIPTION	REMARKS	UNIT PRICE	TOTAL
1	1.00	LOCATABLE MINERALS / MINING CLAIMS- NOT NEW-UNADJUD,ONE AUTH NO. ONLY / MINING CLAIM MONEY RECEIVED <b>CASES: AMC351576/\$20.00</b>	POL 2016/2	- n/a -	20.00
<b>TOTAL:</b>					<b>\$20.00</b>

PAYMENT INFORMATION					
1	AMOUNT:	20.00	POSTMARKED:	09/14/2016	
	TYPE:	CHECK	RECEIVED:	09/16/2016	
	CHECK NO:	19735840282			
	NAME:	BAUMAN, MORGAN L 3760 NW 183RD AVE PORTLAND OR 97229-3320 US			

REMARKS

This receipt was generated by the automated BLM Collections and Billing System and is a paper representation of a portion of the official electronic record contained therein.



UNITED STATES  
DEPARTMENT OF THE INTERIOR  
BUREAU OF LAND MANAGEMENT

**MAINTENANCE FEE WAIVER CERTIFICATION**

140  
Rm

351576  
364364

FORM APPROVED  
OMB NO. 1004-0114  
Expires: October 31, 2016

SEE INSTRUCTIONS ON PAGE 2

- This small miner waiver is filed for the assessment year beginning on September 1, 2016 and ending on September 1, 2017.
- The undersigned and all related parties owned ten or fewer mining claims, mill, or tunnel sites located and maintained on Federal lands in the United States of America on September 1, 2016.
- The undersigned have performed the assessment work required by law for each mining claim listed prior to filing this waiver and understand that by filing this form, the undersigned must file an affidavit of assessment work with the Bureau of Land Management (BLM) by the December 30th following the filing of this waiver.
- The undersigned understand that if the assessment work obligation has not yet come due under 30 U.S.C. 28 (for those claims in their first assessment year only), a notice of intent to hold reciting this condition must be recorded by the December 30th following the filing of this waiver.
- The undersigned understand that mill and tunnel sites may also be listed on this waiver and be waived from payment of the maintenance fee, and that a notice of intent to hold for these sites is required to be filed with the BLM by the December 30th following the filing of this waiver.
- The undersigned understand and acknowledge that pursuant to 43 U.S.C. 1212 and 18 U.S.C. 1001, the filing or recording of a false, fictitious, or fraudulent document with the BLM may result in a fine of up to \$250,000, a prison term not to exceed five years, or both.
- The mining claims, mill or tunnel sites for which this waiver from payment of the maintenance fees is requested are:

CLAIM OR SITE NAME	BLM RECORDATION SERIAL NUMBER
1. Copper Cliff Lode	AMC351576
2. Copper Cliff #2	AMC364364
3.	
4.	
5.	
6.	
7.	
8.	
9.	
10.	

RECEIVED  
BLM ASSESSMENT OFFICE  
2016 AUG -2 A 8:34  
PHOENIX, ARIZONA

The owner(s) (claimants) of the above mining claims and sites are:

McIntyre Mines, LLC  
 \_\_\_\_\_  
 (Owner's Name - Please Print)  
 3760 NW 183rd Ave  
 \_\_\_\_\_  
 (Owner's Mailing Address)

X   
 \_\_\_\_\_  
 Manager (Owner's Signature)  
 Portland OR 97229  
 \_\_\_\_\_  
 (City) (State) (Zip Code)

\_\_\_\_\_  
(Owner's Name - Please Print)

\_\_\_\_\_  
(Owner's Signature)

\_\_\_\_\_  
(Owner's Mailing Address)

\_\_\_\_\_  
(City) (State) (Zip Code)

\_\_\_\_\_  
(Owner's Name - Please Print)

\_\_\_\_\_  
(Owner's Signature)

\_\_\_\_\_  
(Owner's Mailing Address)

\_\_\_\_\_  
(City) (State) (Zip Code)


\_\_\_\_\_  
(Owner's Name - Please Print)

\_\_\_\_\_  
(Owner's Signature)

\_\_\_\_\_  
(Owner's Mailing Address)

\_\_\_\_\_  
(City) (State) (Zip Code)

(Continued on page 2)

ENTERED  
433  
AUG 31 2016  
BY: 

NW ✓  
Rm

MORGAN BAUMAN  
3760 NW 183rd Ave  
Portland, OR 97229


CERTIFIED MAIL®



7015 0640 0002 1545 7845



1000



85004

U.S. POSTAGE  
PAID  
LAS VEGAS, NV -  
89130  
JUL 29, 16  
AMOUNT

**\$6.47**

R2304Y122339-10

RETURN RECEIPT  
REQUESTED

USDOI /BLM  
ARIZONA STATE OFFICE  
1 N. Central Ave, 8th Floor  
Phoenix, AZ

PHOENIX, ARIZONA

2016 AUG -2 10:08:25

RECEIVED  
BLM AZ STATE OFFICE

Attn: Mining claims

8500484414 0041




70

PLACE STICKER AT TOP OF ENVELOPE TO THE RIGHT  
OF THE RETURN ADDRESS. FOLD AT DOTTED LINE

MORGAN BAUMAN  
3760 NW 183rd Ave  
Portland, OR 97229

CERTIFIED MAIL®



7015 0640 0002 1545 7845



1000



85004

U.S. POSTAGE  
PAID  
LAS VEGAS, NV  
89130  
JUL 29, 16  
AMOUNT

**\$6.47**

R2304Y122339-10

RETURN RECEIPT  
REQUESTED

USDOJ / BLM  
ARIZONA STATE OFFICE  
1 N. Central Ave, 8th Floor  
Phoenix, AZ

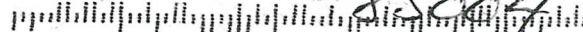
PHOENIX, ARIZONA

2016 AUG -2 10:08:25

RECEIVED  
BLM AZ STATE OFFICE

Attn: Mining claims

8500484414 0041



364364  
351576

**AFFIDAVIT OF ANNUAL ASSESSMENT WORK**

WHEN RECORDED, MAIL DOCUMENT TO:

NAME: Morgan L. Bauman

ADDRESS: 3760 NW 183rd Ave

CITY, STATE, ZIP: Portland, OR 97229



**FEE# 2015049156**

OFFICIAL RECORDS  
OF MOHAVE COUNTY  
CAROL MEIER,  
COUNTY RECORDER



11/05/2015 03:50 PM Fee: \$15.00

PAGE: 1 of 4

FOR COUNTY RECORDER'S USE

No. of Claims 2  
x \$10/claim  
Total due BLM \$ 20

**TO ALL WHOM IT MAY CONCERN:**

1. The undersigned certifies that at least \$100 per claim was expended for development, labor and improvements, or equivalent value added, as the annual assessment work for the assessment year ending September 1, 2015 for the following contiguous unpatented mining claim(s), located in the County of Mohave, in the State of Arizona.

BLM Serial No.	Name of Claim	Tp	Rg	Sec	Mer	County Recordation Book and Page No.	Date
351576	Copper Cliff Lode	13N	14W	19	6SR BM	Bk 3212 p 91	12/04/1998
						Bk 3807 p 533	
364364	Copper Cliff # 2	13N	15W	12	6SR BM	Bk 5335 p. 935	12/04/2004

BLM RECEIVED  
 2015 DEC 16 P 3:31  
 PHOENIX, ARIZONA

RAM

RECEIPT # 3455894

2. Type of labor and improvements (specify what was done and give the total value for that labor and improvement to show at least \$100 for each claim). If a geological, geochemical, or geophysical survey was performed, as per 30 U.S.C. 28-1, reference the title of the report of survey, give cost and date of the survey and report, and indicate it was filed with the County Recorder:

Description of Work Performed	Value of Work Performed	Date Work Was Performed
Repair roads both claims	\$ 200	7/11/2015
Repair entrance gate	25	7/11/2015
Repair steel door - Coppercliff adit	25	7/11/2015
Repair safety fence - Coppercliff pit	100	7/11/2015

3. Name and mailing address of each person who performed the labor and improvements:

Name (please print)  
Paul Sneath  
Fred Bauman

Current Mailing Address (please print)  
6094 Carlsbad, Las Vegas, NV  
6440 Sky Pointe Dr., Las Vegas, NV 89131  
STE 140-149

4. Name and mailing address of each person who holds and claims the subject mining claim(s) for the valuable minerals contained therein. Be sure to indicate if there is a change of address:

Name (please print)  
McIntyre Mines, LLC

Current Mailing Address (please print)  
3760 NW 183rd Ave 89156  
Portland, OR 97229

BLM RECEIVED  
 2015 DEC 16 P 3:31  
 PHOENIX, ARIZONA

5. The undersigned testifies that on the date of July 11, 2015, all monuments required by law were erected upon the subject claim(s), and all notices required by law were posted on the subject claim(s) or copies thereof were in place, and at said date, each corner monument bore or contained

markings sufficient to appropriately designate the corner of the claim to which it pertains and the name of the claim(s).

I hereby certify under penalty of perjury under the laws of the State of New Jersey + Arizona that the foregoing statements are true and correct:

[Signature] Date: 7/30/15  
(Signature of person responsible for above statement)  
Manager

Title 18 U.S.C. 1001 and 43 U.S.C. 1212 make it a crime for any person knowingly and willfully to make to any department or agency of the United States any false, fictitious or fraudulent statements or representations as to any matter within its jurisdiction.

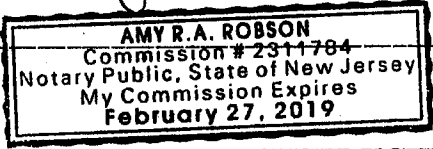
**Notary Block**

**SUBSCRIBED AND SWORN TO** before me, this 30 day of July 20 15

By: [Signature]  
(Signature of Affiant)

Title: Notary

My Commission Expires: \_\_\_\_\_



RECEIVED  
BLM ARIZONA  
2015 DEC 16 P  
PHOENIX, ARIZONA

**INSTRUCTIONS**

1. This is an optional form that may be used to satisfy the requirements for the Bureau of Land Management (BLM) under the provisions of 43 U.S.C. §1744 and 30 U.S.C. §28-28d and the regulations thereunder (43 CFR part 3835). Since local and State laws may vary, you should contact your local and State agencies where the claims are located to ensure all applicable laws and requirements are satisfied.
2. The claimant(s) must fill in the date in paragraph 1 for the applicable assessment year and the county and state where the claims are located.
3. All claim names, BLM serial numbers, legal descriptions, and original county recording information must be listed for the claims pertaining to this assessment notice.
4. The claimant(s) must complete paragraph 2 listing all labor or improvements which was performed on or did benefit the subject mining claims. The value and date of the labor or improvements must also be listed. The total amount of labor or improvements can be listed, but the total expenditure must equal at least \$100 for each claim.
5. The names and current mailing addresses of the person(s) performing the labor shall be listed in paragraph 3.
6. The name and current mailing address of each owner (claimant) of the claims shall be listed in paragraph 4. The mailing address shall be the owner's address and not the address of an agent or anyone representing the claimant. Be sure to note if there has been a change of address.
7. Paragraph 5 shall be completed to show the date it was verified that all monuments required by law were properly erected, all notices were posted, and that corners were appropriately designated for all claims listed.
8. An exact legible reproduction or duplicate (other than microfilm or other electronic media) of this affidavit or another type of affidavit of assessment work that you file or will file in the county where each claim is located, must be filed with the BLM on or before December 30 of the calendar year in which the assessment year ends. For mill or tunnel sites, a separate notice of intent to hold must be filed with the BLM on or before December 30. Requirements for filing a notice of intent to hold can be found at 43 CFR 3835.33.
9. A processing fee of \$10 for each claim listed must be remitted to the BLM along with this or any other affidavit of assessment work.

## NOTICES

**THE PRIVACY ACT** and 43 CFR 2.48(d) require that you be furnished with the following information in connection with the information requested by this form.

**AUTHORITY:** 30 U.S.C. §28-28d and 43 CFR part 3835 permit collection of the information requested by this form.

**PRINCIPAL PURPOSE:** The BLM will use the information you provide to document compliance with 43 U.S.C. 1744 and that assessment work has been completed in accordance with 30 U.S.C. § 28-28d and 43 CFR part 3835 in lieu of paying the maintenance fee for the mining claims listed on this form.

**ROUTINE USES:** The BLM will only disclose this information in accordance with the provisions at 43 CFR 2.56(b) and (c).

**EFFECT OF NOT PROVIDING INFORMATION:** Disclosure of the requested information is required by 30 U.S.C. § 28-28d and 43 CFR part 3835 for claimants qualified to perform assessment work in lieu of paying the maintenance fee. Failure to submit all the requested information or to complete this form will delay the BLM's processing of the form and may preclude the BLM's acceptance of the assessment work information, which may result in forfeiture of the mining claim(s) by the claimant.

**THE PAPERWORK REDUCTION ACT** requires us to inform you that:

Use of this form is optional. You must perform assessment if a waiver to pay the maintenance fee has been requested. This form is provided to help you attest that annual assessment work has been completed in lieu of paying the maintenance fee for your claim(s). Submission of the requested information is necessary to obtain or retain a benefit.


You do not have to respond to this or any other Federal agency-sponsored information collection unless it displays a valid OMB control number.

**BURDEN HOURS STATEMENT:** The estimated public reporting burden for this form is 30 minutes per response, including the time for reviewing instructions, gathering and maintaining data, and completing and reviewing the form. You may submit comments regarding the burden estimate or any other aspect of this form to: U.S. Department of the Interior, Bureau of Land Management (1004-0114), Bureau Information Collection Clearance Officer (WO-630), 1849 C Street, N.W., Room 2134LM, Washington, D.C. 20240.

RECEIVED  
BLM 47 STATE OFFICE  
2015 DEC 16 P 3:31  
PHOENIX, ARIZONA

Morgan Bauman  
3760 NW 183rd Ave  
Portland, OR 97229

CERTIFIED MAIL



7015 0640 0002 2319 8877

2015 DEC 16 P 3:27

PHOENIX, ARIZONA

RETURN RECEIPT  
REQUESTED


BLM  
1 N. Central Ave, Ste 800  
Phoenix, AZ 85004

Att: Mining Claims

00434427 0041



U.S. POSTAGE  
PAID  
LAS VEGAS, NV  
89130  
DEC 14, 15  
AMOUNT  
**\$6.74**  
0012325-07



85004



1000



**United States Department of the Interior**  
**Bureau of Land Management**  
 LANDS/RECREATION & PLANNING  
 ONE N CENTRAL AVE  
 PHOENIX, AZ 85004 -2203  
 Phone: 602-417-9200

Receipt

No: 3455894

<b>Transaction #:</b> 3555520	
<b>Date of Transaction:</b> 12/17/2015	
<b>CUSTOMER:</b>	
MORGAN L BAUMAN 3760 NW 183RD AVE PORTLAND, OR 97229-3320 US	

LINE #	QTY	DESCRIPTION	REMARKS	UNIT PRICE	TOTAL
1	1.00	LOCATABLE MINERALS / MINING CLAIMS- NOT NEW-UNADJUD, ONE AUTH NO. ONLY / MINING CLAIM MONEY RECEIVED CASES: AMC351576/\$20.00	POL - 2 2016	- n/a -	20.00
<b>TOTAL:</b>					<b>\$20.00</b>

PAYMENT INFORMATION			
1	AMOUNT:	20.00	POSTMARKED: 12/14/2015
	TYPE:	CHECK	RECEIVED: 12/16/2015
	CHECK NO:	23126745407	
	NAME:	BAUMAN, MORGAN 3760 NW 183RD AVE PORTLAND OR 97229-3320 US	

REMARKS

This receipt was generated by the automated BLM Collections and Billing System and is a paper representation of a portion of the official electronic record contained therein.

UNITED STATES  
DEPARTMENT OF THE INTERIOR  
BUREAU OF LAND MANAGEMENT

MAINTENANCE FEE WAIVER CERTIFICATION

190

RPM

351576

364364

FORM APPROVED  
OMB NO. 1004-0114  
Expires: October 31, 2016

SEE INSTRUCTIONS ON PAGE 2

1. This small miner waiver is filed for the assessment year beginning on September 1, 2015 and ending on September 1, 2016.
2. The undersigned and all related parties owned ten or fewer mining claims, mill, or tunnel sites located and maintained on Federal lands in the United States of America on September 1, 2015.
3. The undersigned have performed the assessment work required by law for each mining claim listed prior to filing this waiver and understand that by filing this form, the undersigned must file an affidavit of assessment work with the Bureau of Land Management (BLM) by the December 30th following the filing of this waiver.
4. The undersigned understand that if the assessment work obligation has not yet come due under 30 U.S.C. 28 (for those claims in their first assessment year only), a notice of intent to hold reciting this condition must be recorded by the December 30th following the filing of this waiver.
5. The undersigned understand that mill and tunnel sites may also be listed on this waiver and be waived from payment of the maintenance fee, and that a notice of intent to hold for these sites is required to be filed with the BLM by the December 30th following the filing of this waiver.
6. The undersigned understand and acknowledge that pursuant to 43 U.S.C. 1212 and 18 U.S.C. 1001, the filing or recording of a false, fictitious, or fraudulent document with the BLM may result in a fine of up to \$250,000, a prison term not to exceed five years, or both.
7. The mining claims, mill or tunnel sites for which this waiver from payment of the maintenance fees is requested are:

CLAIM OR SITE NAME	BLM RECORDATION SERIAL NUMBER
1. Copper Cliff Lodge	351576
2. Copper Cliff # 2	364364
3.	
4.	
5.	
6.	
7.	
8.	
9.	
10.	

RECEIVED  
BLM AZ STATE OFFICE  
2015 AUG 11 P 3:31  
PHOENIX, ARIZONA

The owner(s) (claimants) of the above mining claims and sites are:

McIntyre Mines, LLC  
 (Owner's Name - Please Print)  
 3760 NW 183rd Ave  
 (Owner's Mailing Address)

*[Signature]* 7/30/15  
 (Owner's Signature) Manager  
 Portland OR 97229  
 (City) (State) (Zip Code)

(Owner's Name - Please Print)

(Owner's Signature)

(Owner's Mailing Address)

(City) (State) (Zip Code)

(Owner's Name - Please Print)

(Owner's Signature)

(Owner's Mailing Address)

(City) (State) (Zip Code)

(Owner's Name - Please Print)

(Owner's Signature)

(Owner's Mailing Address)

(City) (State) (Zip Code)

INTERESTED  
SEP 3 2015  
BY: *[Signature]*

NW-22 9/4

(Owner's Name - Please Print)	(Owner's Signature)		
(Owner's Mailing Address)	(City)	(State)	(Zip Code)
(Owner's Name - Please Print)	(Owner's Signature)		
(Owner's Mailing Address)	(City)	(State)	(Zip Code)
(Owner's Name - Please Print)	(Owner's Signature)		
(Owner's Mailing Address)	(City)	(State)	(Zip Code)
(Owner's Name - Please Print)	(Owner's Signature)		
(Owner's Mailing Address)	(City)	(State)	(Zip Code)

RECEIVED  
 BLM AZ STATE OFFICE  
 2015 AUG 11 P 3:31  
 PHOENIX, ARIZONA

18 U.S.C. 1001 and 43 U.S.C. 1212 make it a crime for any person knowingly and willfully to make to any department or agency of the United States any false, fictitious or fraudulent statements or representations as to any matter within its jurisdiction.

**INSTRUCTIONS**

1. This certification is made under the provisions of 43 U.S.C. § 1744 and 30 U.S.C. §28-28k and the regulations thereunder (43 CFR Part 3830).
2. The claimant(s) must fill in the dates in paragraph 1 for the beginning and ending of the assessment year for which this waiver is sought.
3. The claimant(s) must fill in the date in paragraph 2 for the beginning of the assessment year for which this waiver is sought.
4. All claim and site names and BLM serial numbers must be listed for the mining claims, mill sites, and tunnel sites for which the waiver is sought.
5. All owners of the mining claims, mill sites, and tunnel sites and their addresses must be given.
6. This waiver form must be signed by all the claimants or their designated agent, in original form. If an agent is designated, a notarized designation of agent, signed by all of the claimants with proper address given, must be submitted with this waiver.
7. This form must be filed no later than September 1st for the upcoming assessment year in the BLM State Office where the mining claims or sites are recorded, or the waiver cannot be granted by the BLM. (Example: To obtain a waiver for the assessment year 2012, which begins on September 1, 2011, you must qualify for and file for a waiver no later than September 1, 2011, in the proper BLM State Office.)
8. For all mining claims which require assessment work, you must record an affidavit of labor on or before the December 30th immediately following the filing of this waiver. For all other mining claims or sites waived, you must record a notice of intent to hold on or before the December 30th immediately following the filing of this waiver.
9. Mill and tunnel sites may also be listed on this waiver and be waived from payment of the maintenance fee. A notice of intent to hold for these sites is required to be filed by the December 30th following the filing of this waiver.

**FOR OFFICIAL USE ONLY**

11031

AMC 351576  
AMC 355313  
AMC 355606  
AMC 355913  
FORM APPROVED  
OMB NO. 1004-0114  
Expires: October 31, 2016  
AMC 364364

Form 3830-2  
(October 2013)

UNITED STATES  
DEPARTMENT OF THE INTERIOR  
BUREAU OF LAND MANAGEMENT

MAINTENANCE FEE WAIVER CERTIFICATION

AA

SEE INSTRUCTIONS ON PAGE 2

- This small miner waiver is filed for the assessment year beginning on September 1, 2014 and ending on September 1, 2015.
- The undersigned and all related parties owned ten or fewer mining claims, mill, or tunnel sites located and maintained on Federal lands in the United States of America on September 1, 2014.
- The undersigned have performed the assessment work required by law for each mining claim listed prior to filing this waiver and understand that by filing this form, the undersigned must file an affidavit of assessment work with the Bureau of Land Management (BLM) by the December 30th following the filing of this waiver.
- The undersigned understand that if the assessment work obligation has not yet come due under 30 U.S.C. 28 (for those claims in their first assessment year only), a notice of intent to hold reciting this condition must be recorded by the December 30th following the filing of this waiver.
- The undersigned understand that mill and tunnel sites may also be listed on this waiver and be waived from payment of the maintenance fee, and that a notice of intent to hold for these sites is required to be filed with the BLM by the December 30th following the filing of this waiver.
- The undersigned understand and acknowledge that pursuant to 43 U.S.C. 1212 and 18 U.S.C. 1001, the filing or recording of a false, fictitious, or fraudulent document with the BLM may result in a fine of up to \$250,000, a prison term not to exceed five years, or both.
- The mining claims, mill or tunnel sites for which this waiver from payment of the maintenance fees is requested are:

CLAIM OR SITE NAME	BLM RECORDATION SERIAL NUMBER
1. Copper Cliff Lode <i>COPPER CLIFF #1</i>	AMC351576 ✓
2. CCP#1	AMC355313
3. CCP#2	AMC355314
4. CCP#3	AMC355315
5. CCP#4	AMC355316
6. CCP#5	AMC355606
7. CC#6	AMC355913
8. CC#7	AMC355915
9. CC#8	AMC355914
10. Copper Cliff #2	AMC364364

PHOENIX, ARIZONA  
2014 MAR 23 PM 3:15  
RECEIVED  
ENTERED  
AC 483  
SEP 05 2014  
BY: PB

The owner(s) (claimants) of the above mining claims and sites are:

McIntyre Mines, LLC  
 (Owner's Name - Please Print)  
 3760 NW 183rd Ave  
 (Owner's Mailing Address)

*[Signature]*  
 (Owner's Signature) Manager  
 Portland OR 97229  
 (City) (State) (Zip Code)

Copper Cliff Gold, Inc.  
 (Owner's Name - Please Print)  
 3760 NW 183rd Ave  
 (Owner's Mailing Address)

*[Signature]*  
 (Owner's Signature) President  
 Portland OR 97229  
 (City) (State) (Zip Code)

McCracken Gold, Inc.  
 (Owner's Name - Please Print)  
 3760 NW 183rd Ave  
 (Owner's Mailing Address)

*[Signature]*  
 (Owner's Signature) President  
 Portland OR 97229  
 (City) (State) (Zip Code)

La Paz Gold Mines, LLC  
 (Owner's Name - Please Print)  
 3760 NW 183rd Ave  
 (Owner's Mailing Address)

*[Signature]*  
 (Owner's Signature) Manager  
 Portland OR 97229  
 (City) (State) (Zip Code)

(Continued on page 2) ✓  
 3/4/14  
 MWC  
 PB

ENTERED  
 AC-247  
 SEP 09 2014  
 BY: PB

247 REMOVED  
 3/23/2015. RM

United Oatman Gold Mines, LLC

(Owner's Name - Please Print)

3760 NW 183rd Ave

(Owner's Mailing Address)

*[Signature]*

(Owner's Signature) Manager

Portland

(City)

OR

(State)

97229

(Zip Code)

Treasure King Mines, LLC

(Owner's Name - Please Print)

3760 NW 183rd Ave

(Owner's Mailing Address)

*[Signature]*

(Owner's Signature) Manager

Portland

(City)

OR

(State)

97229

(Zip Code)

Mount Cruachan Mines, LLC

(Owner's Name - Please Print)

3760 NW 183rd Ave

(Owner's Mailing Address)

*[Signature]*

(Owner's Signature) Manager

Portland

(City)

OR

(State)

97229

(Zip Code)

Big John Gold Mines, LLC

(Owner's Name - Please Print)

3760 NW 183rd Ave

(Owner's Mailing Address)

*[Signature]*

(Owner's Signature) Manager

Portland

(City)

OR

(State)

97229

(Zip Code)

18 U.S.C. 1001 and 43 U.S.C. 1212 make it a crime for any person knowingly and willfully to make to any department or agency of the United States any false, fictitious or fraudulent statements or representations as to any matter within its jurisdiction.

INSTRUCTIONS

1. This certification is made under the provisions of 43 U.S.C. § 1744 and 30 U.S.C. §28-28k and the regulations thereunder (43 CFR Part 3830).
2. The claimant(s) must fill in the dates in paragraph 1 for the beginning and ending of the assessment year for which this waiver is sought.
3. The claimant(s) must fill in the date in paragraph 2 for the beginning of the assessment year for which this waiver is sought.
4. All claim and site names and BLM serial numbers must be listed for the mining claims, mill sites, and tunnel sites for which the waiver is sought.
5. All owners of the mining claims, mill sites, and tunnel sites and their addresses must be given.
6. This waiver form must be signed by all the claimants or their designated agent, in original form. If an agent is designated, a notarized designation of agent, signed by all of the claimants with proper address given, must be submitted with this waiver.
7. This form must be filed no later than September 1st for the upcoming assessment year in the BLM State Office where the mining claims or sites are recorded, or the waiver cannot be granted by the BLM. (Example: To obtain a waiver for the assessment year 2012, which begins on September 1, 2011, you must qualify for and file for a waiver no later than September 1, 2011, in the proper BLM State Office.)
8. For all mining claims which require assessment work, you must record an affidavit of labor on or before the December 30th immediately following the filing of this waiver. For all other mining claims or sites waived, you must record a notice of intent to hold on or before the December 30th immediately following the filing of this waiver.
9. Mill and tunnel sites may also be listed on this waiver and be waived from payment of the maintenance fee. A notice of intent to hold for these sites is required to be filed by the December 30th following the filing of this waiver.

RECEIVED  
 BLM STATE OFFICE  
 PHOENIX, ARIZONA  
 2011 JUN 23 PM 3:33  
 2011 JUL 28 PM 4:05

FOR OFFICIAL USE ONLY



# United States Department of the Interior



BUREAU OF LAND MANAGEMENT

Arizona State Office

One North Central Avenue, Suite 800

Phoenix, Arizona 85004-4427

[www.blm.gov/az/](http://www.blm.gov/az/)

**FEB 18 2015**

In Reply Refer To:  
3800 (9310) RM  
AMC351576, AMC364364

CERTIFIED MAIL – RETURN RECEIPT REQUESTED 7014 0150 0000 5427 9991

## NOTICE

MCINTYRE MINES  
3760 NW 183RD AVE  
PORTLAND, OR 97229-3320

COPPER CLIFF #1, COPPER CLIFF #2  
AMC351576, AMC364364

PHOENIX, ARIZONA  
2015 MAR 23 P 3:15  
RECEIVED

### Maintenance Fee Waiver Held for Rejection

This office received the Maintenance Fee Waiver Certification (waiver) for the above listed mining claim(s). The waiver is not properly completed and does not meet the annual filing requirements.

In accordance with 43 Code of Federal Regulations (CFR) 3835.10, the name, address, and original signatures of all owners of the mining claim must be included on the waiver form. Please correct the discrepancy as noted below:

The waiver is signed by a company agent; however, the name and title of the person who signed is not printed under the signature. This is required anytime someone signs on behalf of a company/business.

In order to correct the defect in the waiver, per 43 CFR 3835.93, you must provide this office with the requested information within 60 days of your receipt of this notice. If you are unable to provide this information, you have the option of paying the annual maintenance fee of \$155 per claim (\$155 per 20 acres for placer claims larger than 20 acres). If we do not receive the requested corrections within the 60 day time frame, the claim(s) will be declared forfeited and closed.

Please include your AMC serial number on all correspondence. If additional information is required, please contact RéAnn Myers at 602-417-9413.

Sincerely,



Rebecca Heick  
Acting Deputy State Director  
Lands and Minerals Division

Enclosure(s)

RECEIVED  
2015 MAR 23 P 3:15  
PHOENIX, ARIZONA

**MORGAN L. BAUMAN**

**3760 NW 183<sup>rd</sup> Ave.**

**Portland, OR 97229**

**(702) 513-5518**

March 17, 2015

Ms. Rebecca Heick,  
Acting Deputy State Director  
Lands and Minerals Division  
USDOJ / BLM  
1 N. Central Ave., Ste 800  
Phoenix, AZ 85004

Re: Mining Claims – Copper Cliff #1, Copper Cliff #2, AMC## 351576, AMC364364  
3800 (9310) RM


Dear Ms. Heick:

We are in receipt of your letter dated February 18, 2015.

I signed the Maintenance Fee Waiver Form in my capacity as Manager or President of the claimants.

I have inserted the word “Manager” or “President” under my signature on the form and it is returned herewith.

Sincerely yours,

  
Morgan L. Bauman

RECEIVED  
BLM PHOENIX OFFICE  
2015 MAR 23 P 3:14  
PHOENIX, ARIZONA



103

Amc 351576  
Amc 355313  
Amc 355606  
Amc 355913  
FORM APPROVED  
OMB NO. 1004-0114  
Expires: October 31, 2016  
Amc 364364

Form 3830-2  
(October 2013)

UNITED STATES  
DEPARTMENT OF THE INTERIOR  
BUREAU OF LAND MANAGEMENT

AA

MAINTENANCE FEE WAIVER CERTIFICATION

SEE INSTRUCTIONS ON PAGE 2

1. This small miner waiver is filed for the assessment year beginning on September 1, 2014 and ending on September 1, 2015.
2. The undersigned and all related parties owned ten or fewer mining claims, mill, or tunnel sites located and maintained on Federal lands in the United States of America on September 1, 2014.
3. The undersigned have performed the assessment work required by law for each mining claim listed prior to filing this waiver and understand that by filing this form, the undersigned must file an affidavit of assessment work with the Bureau of Land Management (BLM) by the December 30th following the filing of this waiver.
4. The undersigned understand that if the assessment work obligation has not yet come due under 30 U.S.C. 28 (for those claims in their first assessment year only), a notice of intent to hold reciting this condition must be recorded by the December 30th following the filing of this waiver.
5. The undersigned understand that mill and tunnel sites may also be listed on this waiver and be waived from payment of the maintenance fee, and that a notice of intent to hold for these sites is required to be filed with the BLM by the December 30th following the filing of this waiver.
6. The undersigned understand and acknowledge that pursuant to 43 U.S.C. 1212 and 18 U.S.C. 1001, the filing or recording of a false, fictitious, or fraudulent document with the BLM may result in a fine of up to \$250,000, a prison term not to exceed five years, or both.
7. The mining claims, mill or tunnel sites for which this waiver from payment of the maintenance fees is requested are:

CLAIM OR SITE NAME	BLM RECORDATION SERIAL NUMBER
1. Copper Cliff Lode <i>COPPER CLIFF #1</i>	AMC351576 ✓
2. CCP#1	AMC355313
3. CCP#2	AMC355314
4. CCP#3	AMC355315
5. CCP#4	AMC355316
6. CCP#5	AMC355606
7. CC#6	AMC355913
8. CC#7	AMC355915
9. CC#8	AMC355914
10. Copper Cliff #2	AMC364364

ENTERED  
AC 483  
SEP 05 2014  
BY: PB

The owner(s) (claimants) of the above mining claims and sites are:

\* McIntyre Mines, LLC

(Owner's Name - Please Print)

*[Signature]*  
(Owner's Signature)

3760 NW 183rd Ave

(Owner's Mailing Address)

Portland

(City)

OR

(State)

97229

(Zip Code)

ENTERED INTO COMPUTER  
ADDRESS UPDATED  
SEP - 9 2014 PB

Copper Cliff Gold, Inc.

(Owner's Name - Please Print)

*[Signature]*  
(Owner's Signature)

3760 NW 183rd Ave

(Owner's Mailing Address)

Portland

(City)

OR

(State)

97229

(Zip Code)

RECEIVED  
BLM ARIZONA STATE OFFICE  
2014 JUL 28 PM 4:05  
PHOENIX ARIZONA

McCracken Gold, Inc.

(Owner's Name - Please Print)

*[Signature]*  
(Owner's Signature)

3760 NW 183rd Ave

(Owner's Mailing Address)

Portland

(City)

OR

(State)

97229

(Zip Code)

La Paz Gold Mines, LLC

(Owner's Name - Please Print)

*[Signature]*  
(Owner's Signature)

3760 NW 183rd Ave

(Owner's Mailing Address)

Portland

(City)

OR

(State)

97229

(Zip Code)

ENTERED  
AC-247  
SEP 09 2014  
BY: PB

(Continued on page 2)

9/4/14  
MWC  
PB

United Oatman Gold Mines, LLC  
(Owner's Name - Please Print)

*[Handwritten Signature]*  
(Owner's Signature)

3760 NW 183rd Ave  
(Owner's Mailing Address)

Portland OR 97229  
(City) (State) (Zip Code)

Treasure King Mines, LLC  
(Owner's Name - Please Print)

*[Handwritten Signature]*  
(Owner's Signature)

3760 NW 183rd Ave  
(Owner's Mailing Address)

Portland OR 97229  
(City) (State) (Zip Code)

Mount Cruachan Mines, LLC  
(Owner's Name - Please Print)

*[Handwritten Signature]*  
(Owner's Signature)

3760 NW 183rd Ave  
(Owner's Mailing Address)

Portland OR 97229  
(City) (State) (Zip Code)

Big John Gold Mines, LLC  
(Owner's Name - Please Print)

*[Handwritten Signature]*  
(Owner's Signature)

3760 NW 183rd Ave  
(Owner's Mailing Address)

Portland OR 97229  
(City) (State) (Zip Code)

18 U.S.C. 1001 and 43 U.S.C. 1212 make it a crime for any person knowingly and willfully to make to any department or agency of the United States any false, fictitious or fraudulent statements or representations as to any matter within its jurisdiction.

INSTRUCTIONS

1. This certification is made under the provisions of 43 U.S.C. § 1744 and 30 U.S.C. §28-28k and the regulations thereunder (43 CFR Part 3830).
2. The claimant(s) must fill in the dates in paragraph 1 for the beginning and ending of the assessment year for which this waiver is sought.
3. The claimant(s) must fill in the date in paragraph 2 for the beginning of the assessment year for which this waiver is sought.
4. All claim and site names and BLM serial numbers must be listed for the mining claims, mill sites, and tunnel sites for which the waiver is sought.
5. All owners of the mining claims, mill sites, and tunnel sites and their addresses must be given.
6. This waiver form must be signed by all the claimants or their designated agent, in original form. If an agent is designated, a notarized designation of agent, signed by all of the claimants with proper address given, must be submitted with this waiver.
7. This form must be filed no later than September 1st for the upcoming assessment year in the BLM State Office where the mining claims or sites are recorded, or the waiver cannot be granted by the BLM. (Example: To obtain a waiver for the assessment year 2012, which begins on September 1, 2011, you must qualify for and file for a waiver no later than September 1, 2011, in the proper BLM State Office.)
8. For all mining claims which require assessment work, you must record an affidavit of labor on or before the December 30th immediately following the filing of this waiver. For all other mining claims or sites waived, you must record a notice of intent to hold on or before the December 30th immediately following the filing of this waiver.
9. Mill and tunnel sites may also be listed on this waiver and be waived from payment of the maintenance fee. A notice of intent to hold for these sites is required to be filed by the December 30th following the filing of this waiver.

RECEIVED  
BLM AZ STATE OFFICE  
2011 JUL 28 PM 4:05  
PHOENIX, ARIZONA

FOR OFFICIAL USE ONLY

Amc 357576 ✓

355313 ✓

355606 ✓

355913

364364

When Recorded Return Document to:

Morgan L. Bauman  
3760 NW 183rd Ave  
Portland, OR 97229

Check here if this is a change of address.

Telephone: (702) 513-5518

E-mail address: anglesleadermorgan  
@gmail.com

**AFFIDAVIT OF PERFORMANCE OF ANNUAL WORK**

- 1. State of Arizona, County of Mohave ss:
- 2. I (Name) Morgan L. Bauman
- 3. Reside at (Address) 3760 NW 183rd Ave

RECEIVED  
 BLM AZ STATE OFFICE  
 PHOENIX, ARIZONA  
 2014 JUL 29 PM 4:05

City Portland County Washington

State OR Zip 97229 being duly sworn, depose and say that I am a citizen of the United States, more than eighteen years of age, and that all of the facts set forth in this affidavit, subject to the provisions and penalties of 18 U.S.C. 1001 pertaining to the filing of false, fictitious, or fraudulent statements with the United States, are true and correct according to the best of my knowledge, information and belief.

4. Owner's name and address (If not shown in Items 1-3 above).  
see attached Exhibit "A"

5. That I am personally acquainted with the mining claim(s). The work and improvements were made by and at the expense of the owner(s) of said claim(s). Said contiguous group of claims, listed on this document, are situated in the Owens (optional) Mining District; Mohave County, Arizona.

Line No.	AMC NUMBER	CLAIM/SITE NAME	COUNTY RECORDER DATA (If available)	TWP	RNG	SEC
1	351576	Copper Cliff Lode Amended	BK 3212 p 91 BK 3807 p 533	13N	14W	19
2	355313	CCP#1	BK 3677 p.36	13N 13N	14W 15W	19 24
3	355314	CCP#2	BK 3677 p.38	13N	14W	19
4	355315	CCP#3	BK 3677 p.40	12N	14W	19,30
5	355316	CCP#4	BK 3677 p.42	13N	14W	30
6	355606	CCP#5	BK 3807 p.535	13N	14W	19

Form: MCF108  
Revised Jan. 2006  
Page 1 of 2

**ENTERED**  
**JUL 31 2014**  
BY: RAM

RECEIVED  
BLM AZ STATE OFFICE

2014 JUL 28 PM 4:05  
PHOENIX, ARIZONA  
BLM  
Date  
Stamp

7	355913	CC #6	BK 3923 p.133	13N 13N	14W 15W	18 13
8	355915	CC #7	BK 3923 p.136	13N 13N	14W 15W	18 13
9	355914	CC #8	BK 3923 p.139	13N	15W	12, 13
10	364364	Copper Cliff #2	BK 5335 p.935	13N	15W	12

6. That between the dates starting at 12 o'clock noon on September 1, 20 13 and ending at 12 o'clock noon on September 1, 20 14 at least \$ 1,000 dollars worth of work and improvements were done and performed upon said claim(s) or upon one or more of a contiguous group of claims for the benefit of all, wholly or partly outside of a contiguous group of claims for the benefit of all, not including the location work.

7. That the following persons were employed to perform the work and improvements described herein: Paul Sneath + Fred Bauman

8. That the work and improvements performed were: Repair + maintain protective fencing of shafts + adits. Road repair for select access roads

9. Dated: 7/18/14 Signature: [Signature]

SUBSCRIBED AND SWORN TO before me, a Notary Public, this 18 day of July 20 14


By: Morgan Bauman

Notary Public [Signature]

My Commission Expires April 20, 2015

Bureau of Land Management  
Arizona State Office  
[www.az.blm.gov](http://www.az.blm.gov)

No. of Claims: 10 x \$10 = \$100.00  
Check No.: M.D. Init. CAH  
Receipt No.: 3087279  
For BLM Use Only



Form: MCF108  
Revised Jan. 2006  
Page 2 of 2

EXHIBIT "A"

Copper Cliff (CC) PLACER ASSOCIATION


McIntyre Mines, LLC, 3760 NW 183<sup>rd</sup> Ave., Portland, OR 97229  
Copper Cliff Gold, Inc., 3760 NW 183<sup>rd</sup> Ave., Portland, OR 97229  
McCracken Gold, Inc., 3760 NW 183<sup>rd</sup> Ave., Portland, OR 97229  
La Paz Gold Mines, LLC, 3760 NW 183<sup>rd</sup> Ave., Portland, OR 97229  
United Oatman Gold Mines, LLC, 3760 NW 183<sup>rd</sup> Ave., Portland, OR 97229  
Treasure King Mines, LLC, 3760 NW 183<sup>rd</sup> Ave., Portland, OR 97229  
Mount Cruachan Mines, LLC, 3760 NW 183<sup>rd</sup> Ave., Portland, OR 97229  
Big John Gold Mines, LLC, 3760 NW 183<sup>rd</sup> Ave., Portland, OR 97229

RECEIVED  
BLM AZ STATE OFFICE  
2011 JUL 28 PM 4:05  
PHOENIX, ARIZONA

CERTIFIED MAIL™



7012 3460 0001 3237 1101





Morgan Bauman  
3760 NW 183rd Ave  
Portland, OR 97229

RECEIVED  
2014 JUL 28  
PHOENIX, ARIZONA

Bureau of Land Management  
One N. Central Ave, Suite 800  
Phoenix, Arizona 85004

Attn: Mining Claims



PLACE STICKER AT TOP OF ENVELOPE TO THE RIGHT OF THE RETURN ADDRESS, FOLD AT DOTTED LINE


Morgan Bauman  
3760 NW 183rd Ave  
Portland, OR 97229

RECEIVED  
LM AZ 01X

2014 JUL 28

PHOENIX, ARIZONA

CERTIFIED MAIL™



7012 3460 0001 3237 1101

stamps.com  
\$6.690  
US POSTAGE  
FIRST-CLASS  
62S0006915088  
89149  
S74976.144  
sdweps

Bureau of Land Management  
One N. Central Ave, Suite 800  
Phoenix, Arizona 85004

Attn: Mining Claims

Morgan Bauman  
3760 NW 183rd Ave.  
Portland, OR 97229

CERTIFIED MAIL®




7014 2120 0003 4956 8406

LAS VEGAS NV 890  
NV 890  
18 MAR 2015  
PM 4 L



UNITED STATES  
POSTAL SERVICE

1000



85004

U.S. POSTAGE  
PAID  
LAS VEGAS, NV  
89108  
MAR 18, 15  
AMOUNT

\$6.49

00046956-09

ELM ALBANY OFFICE

2015 MAR 23 P 2:59

PHOENIX, ARIZONA

Ms. Rebecca Heick  
Acting Deputy State Director  
Lands and Minerals Division  
USDO I / BLM  
1 N. Central Ave., Ste 800  
Phoenix, AZ 85004

85004442700


RETURN RECEIPT  
REQUESTED

PLACE STICKER AT TOP OF ENVELOPE TO THE RIGHT  
OF THE RETURN ADDRESS. FOLD AT DOTTED LINE



Morgan Bauman  
3760 NW 183rd Ave.  
Portland, OR 97229

CERTIFIED MAIL®



7014 2120 0003 4956 8406

LAS LAS VEGAS NV 890


NV 890

15 MAR 2015

PN 4 L



UNITED STATES  
POSTAL SERVICE



1000

85004

U.S. POSTAGE  
PAID  
LAS VEGAS, NV  
89108  
MAR 18, 15  
AMOUNT

\$6.49

00046956-09

ELM AGENCY OFFICE

2015 MAR 23 P 2:59

PHOENIX, ARIZONA

Ms. Rebecca Heick  
Acting Deputy State Director  
Lands and Minerals Division  
USDO I / BLM  
1 N. Central Ave., Ste 800  
Phoenix, AZ 85004

05004442700

RETURN RECEIPT  
REQUESTED

United States Department of the Interior  
 Bureau of Land Management  
 LANDS/RECREATION & PLANNING  
 ONE N CENTRAL AVE  
 PHOENIX, AZ 85004 -2203  
 Phone: 602-417-9200



Receipt

No:

3087279

<b>Transaction #:</b> 3178633	
<b>Date of Transaction:</b> 07/29/2014	
CUSTOMER:	
MORGAN L BAUMAN 3760 NW 183RD AVE PORTLAND,OR 97229-3320 US	

LINE #	QTY	DESCRIPTION	REMARKS	UNIT PRICE	TOTAL
1	1.00	LOCATABLE MINERALS / MINING CLAIMS-NOT NEW-UNADJUD,ONE AUTH NO. ONLY / MINING CLAIM MONEY RECEIVED CASES: AMC351576/\$100.00	MAINT FEE WAIVER (10) 2015 / POL (10) 2014	- n/a -	100.00
<b>TOTAL:</b>					<b>\$100.00</b>

PAYMENT INFORMATION					
1	AMOUNT:	100.00	POSTMARKED:	07/25/2014	
	TYPE:	CHECK	RECEIVED:	07/28/2014	
	CHECK NO:	21906717941			
	NAME:	BAUMAN, MORGAN L 3760 NW 183RD AVE PORTLAND OR 97229-3320 US			

REMARKS

This receipt was generated by the automated BLM Collections and Billing System and is a paper representation of a portion of the official electronic record contained therein.

### Customer Name Update Screen

System ID:MC

Name:MCINTYRE MINES LLC

Lookup

Proprietor #:2112467

Renumber To:

Category:C - CORPORATION

Address:3760 NW 183RD AVE

*Address Updated*  
SEP - 9 2014  
PB

**ENTERED**  
*Address Updated*  
**SEP 09 2014**  
BY: *PB*

City:PORTLAND

State:OR

Zip:972293320

UNDELIVERABLE

Email:

Save

Save/Override DataFlux

Delete

Renumber

Customer details successfully saved for Customer Id 2112467

List of Proprietors

MCINTYRE MINES LLC[2112467], 1445 CENTER ST NE, , SALEM, OR, 973014260, C, MATCHED  
MCINTYRE MINES LLC[2287687], 9212 EMPIRE ROCK ST, , LAS VEGAS, NV, 891431372, C, MATCHED

Previous Address on AMC 351576; 355313-316; 606; 913-915; 364364

2015 WAIVER has a Portland, OR address, ps

Select

Cancel

EMPIRE  
ROCK

### Customer Name Update Screen

System ID:MC

Name:	MCINTYRE MINES LLC	<input type="button" value="Lookup"/>	
Proprietor #:	2112467	Renumber To:	
Category:	C - CORPORATION		
Address:	3760 NW 183RD AVE		
City:	PORTLAND		
State:	OR		
Zip:	972293320		
	<input type="checkbox"/> UNDELIVERABLE		
Email:			

*ADDRESS UPDATED*

**ENTERED**  
SEP 09 2014  
BY: *PS*

Customer details successfully saved for Customer Id 2112467

UNITED STATES DEPARTMENT OF THE INTERIOR  
BUREAU OF LAND MANAGEMENT

MC NATIONWIDE CLAIMANT LISTING  
September 18, 2014

Cust	AZ	National
	CLAIMANT	Total
MCINTYRE MINES, LLC 3760 NW 183RD AVE PORTLAND, OR 97229-3320	10	10

Run Time: 04:13 PM

Department of the Interior  
Bureau of Land Management  
Public Land Statistics

Run Date: 09/18/2014

Nationwide Claimant Listing  
(Mining Claim Only)

Selection Criteria

System Id = MC

Cust Nm Begins With BIG JOHN GOLD MINES LLC, COPPER CLIFF GOLD INC, LA PAZ GOLD MINES LLC,  
MCCRACKEN GOLD INC, MCINTYRE MINES LLC, MOUNT CRUACHAN MINES LLC, TREASURE KING MINES  
LLC, UNITED OATMAN GOLD MINES LLC

Loc Dt Between

Address Begins With

City Begins With

State Begins With

Case Disp = A

Total Rows Returned: 10

AMC 351576

AMC 355313  
355606  
355913  
364364

When Recorded Return Document to:  
Frederick C. Bauman, Esq.  
Bauman + Assoc. Law Firm  
6440 Sky Pointe Dr., Ste 140-149  
Las Vegas, NV 89131

Check here if this is a change of address.

Telephone: (702) 533-8372

E-mail address: fred@lawbauman.com

AFFIDAVIT OF PERFORMANCE OF ANNUAL WORK

1. State of Arizona, County of Mohave ss:  
2. I (Name) Morgan Bauman  
3. Reside at (Address) 3760 NW 183rd Ave

City Portland County Washington

State OR Zip 97229 being duly sworn, depose and say that I am a citizen of the United States, more than eighteen years of age, and that all of the facts set forth in this affidavit, subject to the provisions and penalties of 18 U.S.C. 1001 pertaining to the filing of false, fictitious, or fraudulent statements with the United States, are true and correct according to the best of my knowledge, information and belief.

4. Owner's name and address (If not shown in Items 1-3 above). McIntyre Mines, LLC,  
40 Morgan Bauman, Manager

5. That I am personally acquainted with the mining claim(s). The work and improvements were made by and at the expense of the owner(s) of said claim(s). Said contiguous group of claims, listed on this document, are situated in the Owens (optional) Mining District; Mohave County, Arizona.

RECEIVED  
DEPT. OF STATE OFFICE  
PHOENIX, ARIZONA  
2013 DEC 16 P 3:10  
BLM  
Date  
Stamp

Line No.	AMC NUMBER	CLAIM/SITE NAME	COUNTY RECORDER DATA (If available)	TWP	RNG	SEC
1	351576	Copper Cliff Lode Amended	Bk. 3212 p. 91 Bk. 3807 p. 533	13N	14W	19
2	355313	CCP # 1	Bk 3677 p. 36	13N 13N	14W 15W	19 24
3	355314	CCP # 2	Bk 3677 p. 38	13N	14W	19
4	355315	CCP # 3	Bk 3677 p. 40	13N	14W	19, 30
5	355316	CCP # 4	Bk 3677 p. 42	13N	14W	30
6	355606	CCP # 5	Bk 3807 p. 535	13N	14W	19

ENTERED  
DEC 13 2013  
BY: AM



BLM  
Date  
Stamp

2013 DEC 16 P 3  
PHOENIX, ARIZONA

RECEIVED  
BLM AZ STATE OFFICE

7	355913	CC #6	Bk 3923 p 133	T. 13 N 13 N	R. 14 W 15 W	S. 10 E 10 E
8	355915	CC #7	Bk 3923 p 136	13 N 13 N	14 W 15 W	18 13
9	355914	CC #8	Bk 3923 p 139	13 N	15 W	12, 13
10	364364	Copper Cliff # 2	Bk 5335 p 935	13 N	15 W	12

6. That between the dates starting at 12 o'clock noon on September 1, 20 12 and ending at 12 o'clock noon on September 1, 20 13 at least \$ 1,000 dollars worth of work and improvements were done and performed upon said claim(s) or upon one or more of a contiguous group of claims for the benefit of all, wholly or partly outside of a contiguous group of claims for the benefit of all, not including the location work.

7. That the following persons were employed to perform the work and improvements described here in: Fred Bauman + Paul Sneaph

8. That the work and improvements performed were: Install safety fencing at North workings - Repair safety fencing elsewhere on property

9. Dated: 7/15/13 Signature: Margaret Bauman


SUBSCRIBED AND SWORN TO before me, a Notary Public, this 15 day of July 2013

By: Jonathan Nguyen Jonathan Nguyen

Notary Public Jonathan Nguyen

My Commission Expires September 10, 2016

Bureau of Land Management  
Arizona State Office  
[www.az.blm.gov](http://www.az.blm.gov)




No. of Claims: 10 x \$10 = 100.00  
Check No.: M.O. Init. A.H.  
Receipt No.: 2931844  
For BLM Use Only

Form: MCF108  
Revised Jan. 2006  
Page 2 of 2

Morgan Bauman  
3760 NW 183rd Ave.  
Portland, OR 97229

**CERTIFIED MAIL™**



7009 0080 0000 5078 2983



UNITED STATES  
POSTAL SERVICE



1000

85004

U.S. POSTAGE  
PAID  
LAS VEGAS, NV  
89108  
DEC 13, 13  
AMOUNT

**\$6.11**  
00088063-05

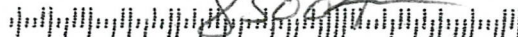
RETURN RECEIPT  
REQUESTED

PHOENIX, AZ

2013

USDO1/BLM  
Arizona State Office  
1 N. Central Ave, Ste 800  
Phoenix, AZ

85004442700



**United States Department of the Interior**  
**Bureau of Land Management**  
 LANDS/RECREATION & PLANNING  
 ONE N CENTRAL AVE  
 PHOENIX, AZ 85004 -2203  
 Phone: 602-417-9200

Receipt

No: 2931844

<b>Transaction #:</b> 3019239	
<b>Date of Transaction:</b> 12/17/2013	
CUSTOMER:	
FREDERICK BAUMAN 6440 SKY POINTE DR STE 140-149 LAS VEGAS,NV 89131-4047 US	

LINE #	QTY	DESCRIPTION	REMARKS	UNIT PRICE	TOTAL
1	1.00	LOCATABLE MINERALS / MINING CLAIMS- NOT NEW-UNADJUD,ONE AUTH NO. ONLY / MINING CLAIM MONEY RECEIVED CASES: AMC351576/\$100.00	POL (10) 2013	- n/a -	100.00
<b>TOTAL:</b>					<b>\$100.00</b>

PAYMENT INFORMATION					
1	AMOUNT:	100.00	POSTMARKED:	12/13/2013	
	TYPE:	CHECK	RECEIVED:	12/16/2013	
	CHECK NO:	21511604496			
	NAME:	BAUMAN, MORGAN 3760 NW 183RD AVE PORTLAND OR 97229 US			

REMARKS

This receipt was generated by the automated BLM Collections and Billing System and is a paper representation of a portion of the official electronic record contained therein.

UNITED STATES  
DEPARTMENT OF THE INTERIOR  
BUREAU OF LAND MANAGEMENT

MAINTENANCE FEE WAIVER CERTIFICATION

109

FORM APPROVED  
OMB NO. 1004-0114  
Expires: August 31, 2013

351576  
355313  
355606  
355913  
364364

SEE INSTRUCTIONS ON PAGE 2

- This small miner waiver is filed for the assessment year beginning on September 1, 2013 and ending on September 1, 2014.
- The undersigned and all related parties owned ten or fewer mining claims, mill, or tunnel sites located and maintained on Federal lands in the United States of America on September 1, 2013.
- The undersigned have performed the assessment work required by law for each mining claim listed prior to filing this waiver and understand that by filing this form, an affidavit of assessment work must be recorded by the December 30th following the filing of this waiver.
- The undersigned understand that if the assessment work obligation has not yet come due under 30 U.S.C. 28 (for those claims in their first assessment year only), a notice of intent to hold reciting this condition must be recorded by the December 30th following the filing of this waiver.
- The undersigned understand that mill and tunnel sites may also be listed upon this waiver and be waived from payment of the maintenance fee, and that a notice of intent to hold for these sites is required to be recorded by the December 30th immediately following the filing of this waiver.
- The undersigned understand and acknowledge that pursuant to 43 U.S.C. 1212 and 18 U.S.C. 1001, the filing or recording of a false, fictitious, or fraudulent document with the Bureau of Land Management may result in a fine of up to \$250,000, a prison term not to exceed five years, or both.
- The mining claims, mill or tunnel sites for which this waiver from payment of the maintenance fees is requested are:

CLAIM OR SITE NAME	BLM RECORDATION SERIAL NUMBER
1. Copper Cliff Lode	351576
2. CCP#1	355313
3. CCP#2	355314
4. CCP#3	355315
5. CCP#4	355316
6. CCP#5	355606
7. CC#6	355913
8. CC#7	355915
9. CC#8	355914
10. Copper Cliff #2	364364

The owner(s) (claimants) of the above mining claims and sites are:

McIntyre Mines, LLC c/o Morgan Bauman, Manager  
(Owner's Name - Please Print)

*Morgan Bauman*  
(Owner's Signature)

3760 NW 183rd Ave  
(Street or P.O. Box)

Portland OR 97229  
(City) (State) (Zip Code)

(Owner's Name - Please Print)

(Owner's Signature)

(Street or P.O. Box)

(City) (State) (Zip Code)

(Owner's Name - Please Print)

(Owner's Signature)

(Street or P.O. Box)

(City) (State) (Zip Code)

ENTERED  
SEP 17 2013  
BY: *LS*

RECEIVED  
BLM AZ STATE OFFICE  
2013 JUL 24 P 1:43  
PHOENIX, ARIZONA

10/PB

Morgan Bauman  
3760 NW 183rd Ave  
Portland, OR 97229

RECEIVED  
BLM AZ STATE OFFICE

2013 JUL 24 P 1:43

PHOENIX, ARIZONA

Attn: Mining Claims

LAS VEGAS NV 890

22 JUL 2013 PM 2 J



DOI / BLM  
Arizona State Office  
1 N Central Ave, Ste 800  
Phoenix, AZ 85004

950044442700



Morgan Bauman  
3760 NW 183rd Ave  
Portland, OR 97229

RECEIVED  
BLM AZ STATE OFFICE


2013 JUL 24 P 1:43

PHOENIX, ARIZONA

Attn: Mining Claims

LAS VEGAS NV 890

22 JUL 2013 PM 2 J



DOI / BLM  
Arizona State Office  
1 N Central Ave, Ste 800  
Phoenix, AZ 85004

95004442700



When Recorded Return Document to:

Frederick C. Bauman  
Rosenfeld Bauman + Forbee  
401 N. Buffalo Dr., Ste 100  
Las Vegas, NV 89145

Check here if this is a change of address.

Telephone: (702) 533-8372

E-mail address: FrederickBauman@aol.com

**Amc 351576**  
**Amc 355313**  
**Amc 355606**  
**Amc 355913**  
**Amc 364364**

**AFFIDAVIT OF PERFORMANCE OF ANNUAL WORK**

- 1. State of Arizona, County of Mohave ss:
- 2. I (Name) Morgan Bauman
- 3. Reside at (Address) 3760 NW 183rd Ave


City Portland County Washington

State OR Zip 97229 being duly sworn, depose and say that I am a citizen of the United States, more than eighteen years of age, and that all of the facts set forth in this affidavit, subject to the provisions and penalties of 18 U.S.C. 1001 pertaining to the filing of false, fictitious, or fraudulent statements with the United States, are true and correct according to the best of my knowledge, information and belief.

4. Owner's name and address (If not shown in Items 1-3 above). McIntyre Mines, LLC  
of Morgan Bauman, Manager

5. That I am personally acquainted with the mining claim(s). The work and improvements were made by and at the expense of the owner(s) of said claim(s). Said contiguous group of claims, listed on this document, are situated in the

Owens (optional) Mining District; Mohave County, Arizona.



Line No.	AMC NUMBER	CLAIM/SITE NAME	COUNTY RECORDER DATA (If available)	TWP	RNG	SEC.
1	351576	Copper Cliff Lode Amended	BK 3212 p 91 BK 3807 p 533	13N	14W	19
2	355313	CCP#1	BK 3677 p 36	13N 13N	14W 15W	19 24
3	355314	CCP#2	BK 3677 p 38	13N	14W	19
4	355315	CCP#3	BK 3677 p 40	13N	14W	19, 30
5	355316	CCP#4	BK 3677 p 42	13N	14W	30
6	355606	CCP#5	BK 3807 p 535	13N	14W	19

RECEIVED  
BLM ARIZONA STATE OFFICE

2012 NOV 28 P 1:38

BLM  
Date  
Stamp PHOENIX, ARIZ.

7	355913	CC #6	BK 3923 p 133	T13N 13N	R14W 15W	S18 13
8	355915	CC #7	BK 3923 p 136	13N 13N	14W 15W	18 13
9	355914	CC #8	BK 3923 p 139	13 N	15W	12, 13
10	364364	Copper Cliff #2	BK 5335 p 935	13 N	15W	12

6. That between the dates starting at 12 o'clock noon on September 1, 20 11 and ending at 12 o'clock noon on September 1, 20 12 at least \$ 1,000 dollars worth of work and improvements were done and performed upon said claim(s) or upon one or more of a contiguous group of claims for the benefit of all, wholly or partly outside of a contiguous group of claims for the benefit of all, not including the location work.

7. That the following persons were employed to perform the work and improvements described herein: Fred Bauman + Paul Sneaph

8. That the work and improvements performed were: Repair steel door - Copper Cliff Adit. Repair safety fence - Copper Cliff shaft. Install safety fences - Rock House adit + additional roadside Adit.


9. Dated: 11/24/12 Signature: [Signature]

SUBSCRIBED AND SWORN TO before me, a Notary Public, this 24<sup>th</sup> day of November, 2012

By: Morgan Liessa Bijou Bauman

Notary Public Jasbir Swatch

My Commission Expires Sept 26, 2013



No. of Claims: 10 x \$10 = \$100. -  
 Check No.: M.D. Init. A.H.  
 Receipt No.: 2697894  
 For BLM Use Only

Bureau of Land Management  
 Arizona State Office  
[www.az.blm.gov](http://www.az.blm.gov)



Morgan Bauman  
3760 NW 183rd Ave  
Portland, OR 97229

LAS VEGAS NV 89101

26 NOV 2012 PM 4 L



RECEIVED  
BLM AZ STATE OFFICE

2012 NOV 28 P 1:25

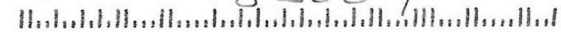
PHOENIX, ARIZONA

US DOI / BLM  
Arizona State Office  
1 N. Central Ave # 800

Phoenix, AZ 85004

Attn: Mining Claims

95004442700



**United States Department of the Interior**  
**Bureau of Land Management**  
 LANDS/RECREATION & PLANNING  
 ONE N CENTRAL AVE  
 PHOENIX, AZ 85004 -2203  
 Phone: 602-417-9200

Receipt

No: 2697894

<b>Transaction #:</b> 2779742	
<b>Date of Transaction:</b> 11/29/2012	
CUSTOMER:	
FREDERICK BAUMAN 401 N BUFFALO DR STE 100 LAS VEGAS,NV 89145-0397 US	

LINE #	QTY	DESCRIPTION	REMARKS	UNIT PRICE	TOTAL
1	1.00	LOCATABLE MINERALS / MINING CLAIMS-NOT NEW-UNADJUD,ONE AUTH NO. ONLY / MINING CLAIM MONEY RECEIVED CASES: AMC351576/\$100.00	POL - 10	- n/a -	100.00
<b>TOTAL:</b>					<b>\$100.00</b>

PAYMENT INFORMATION			
1	AMOUNT:	100.00	POSTMARKED: 11/26/2012
	TYPE:	CHECK	RECEIVED: 11/28/2012
	CHECK NO:	20571751686	
	NAME:	BAUMAN, MORGAN 3760 NW 183RD AVE PORTLAND OR 97229 US	

REMARKS

This receipt was generated by the automated BLM Collections and Billing System and is a paper representation of a portion of the official electronic record contained therein.

Form 3830-2  
(September 2010)

Return to  
Frederick C. Bauman  
Rosenfeld Bauman  
Forbes  
401 N. Buffalo Dr. #100  
Las Vegas, NV 89145

UNITED STATES  
DEPARTMENT OF THE INTERIOR  
BUREAU OF LAND MANAGEMENT

**MAINTENANCE FEE WAIVER CERTIFICATION**

Amc 351576  
Amc 355313  
Amc 355606  
FORM APPROVED (170)  
OMB NO. 1004-0114  
Expires: August 31, 2013  
Amc 355913  
Amc 364364

SEE INSTRUCTIONS ON PAGE 2


PB

- This small miner waiver is filed for the assessment year beginning on September 1, 2012 and ending on September 1, 2013.
- The undersigned and all related parties owned ten or fewer mining claims, mill, or tunnel sites located and maintained on Federal lands in the United States of America on September 1, 2012.
- The undersigned have performed the assessment work required by law for each mining claim listed prior to filing this waiver and understand that by filing this form, an affidavit of assessment work must be recorded by the December 30th following the filing of this waiver.
- The undersigned understand that if the assessment work obligation has not yet come due under 30 U.S.C. 28 (for those claims in their first assessment year only), a notice of intent to hold reciting this condition must be recorded by the December 30th following the filing of this waiver.
- The undersigned understand that mill and tunnel sites may also be listed upon this waiver and be waived from payment of the maintenance fee, and that a notice of intent to hold for these sites is required to be recorded by the December 30th immediately following the filing of this waiver.
- The undersigned understand and acknowledge that pursuant to 43 U.S.C. 1212 and 18 U.S.C. 1001, the filing or recording of a false, fictitious, or fraudulent document with the Bureau of Land Management may result in a fine of up to \$250,000, a prison term not to exceed five years, or both.
- The mining claims, mill or tunnel sites for which this waiver from payment of the maintenance fees is requested are:

CLAIM OR SITE NAME	BLM RECORDATION SERIAL NUMBER
1. Copper Cliff Lode	351576
2. CCP#1	355313
3. CCP#2	355314
4. CCP#3	355315
5. CCP#4	355316
6. CCP#5	355606
7. CC#6	355913
8. CC#7	355915
9. CC#8	355914
10. Copper Cliff #2	364364

The owner(s) (claimants) of the above mining claims and sites are:

McIntyre Mines, LLC c/o Morgan Bauman, Manager ✓  
 (Owner's Name - Please Print)  
 3760 NW 183rd Ave  
 (Street or P.O. Box)  
 Portland OR 97229  
 (City) (State) (Zip Code)

X   
 (Owner's Signature)

\_\_\_\_\_  
 (Owner's Name - Please Print)  
 \_\_\_\_\_  
 (Street or P.O. Box)  
 \_\_\_\_\_  
 (City) (State) (Zip Code)

\_\_\_\_\_  
 (Owner's Signature)

\_\_\_\_\_  
 (Owner's Name - Please Print)  
 \_\_\_\_\_  
 (Street or P.O. Box)  
 \_\_\_\_\_  
 (City) (State) (Zip Code)

\_\_\_\_\_  
 (Owner's Signature)

RECEIVED  
 BLM AZ STATE OFFICE  
 2012 AUG -8 P 2:44  
 PHOENIX, ARIZONA


8/27/2012 TS

ENTERED INTO COMPUTER

*Bauman*  
ROSENFELD, BAUMAN & FORBES  
ATTORNEYS AT LAW  
401 N. BUFFALO DR., STE 100  
LAS VEGAS, NEVADA 89145

LAS VEGAS NV 890

06 AUG 2012 PM 3 L



PHOENIX, ARIZONA

2012 AUG - 8 P 2:44

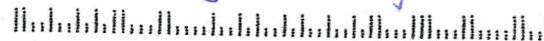
RECEIVED  
BLM AZ STATE OFFICE

USDOJ/BLM  
1 N. Central Ave, Ste 800  
Phoenix, AZ

Attn: Mining Claims

8500494427


85004



*Bauman*  
ROSENFELD, BAUMAN & FORBES  
ATTORNEYS AT LAW  
401 N. BUFFALO DR., STE 100  
LAS VEGAS, NEVADA 89145

LAS VEGAS NV 890

06 AUG 2012 PM 3 L



PHOENIX, ARIZONA

2012 AUG - 8 P 2:44

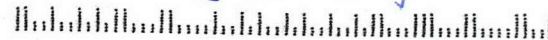
RECEIVED  
BLM AZ STATE OFFICE

USDOJ/BLM  
1 N. Central Ave, Ste 800  
Phoenix, AZ

Attn: Mining Claims

8500484427

85004



AMC 351313  
 AMC 351576  
 AMC 355606  
 AMC 355913  
 AMC 364364

When Recorded Return Document to:  
Frederick C Bauman, Esq.  
9212 Empire Rock St  
Las Vegas, NV 89143

Check here is this is a change of address.  
 Telephone: (702) 533-8372  
 E-mail address: \_\_\_\_\_

**AFFIDAVIT OF PERFORMANCE OF ANNUAL WORK**

1. State of Oregon, County of Marion ss:  
 2. I (Name) Morgan Bauman  
 3. Reside at (Address) 1445 Center St NE  
 City Salem County Marion

BLM  
 Date  
 Stamp  
 2011 DEC 12 PM 1:40  
 PHOENIX, ARIZONA  
 RECEIVED  
 BLM AZ OFFICE

State OR Zip 97301 being duly sworn, depose and say that I am a citizen of the United States, more than eighteen years of age, and that all of the facts set forth in this affidavit, subject to the provisions and penalties of 18 U.S.C. 1001 pertaining to the filing of false, fictitious, or fraudulent statements with the United States, are true and correct according to the best of my knowledge, information and belief.

4. Owner's name and address (If not shown in Items 1-3 above). McIntyre Mines, LLC,  
910 Morgan Bauman, 1445 Center St NE, Salem, OR 97301

5. That I am personally acquainted with the mining claim(s). The work and improvements were made by and at the expense of the owner(s) of said claim(s). Said contiguous group of claims, listed on this document, are situated in the Owens (optional) Mining District; MoHAVE County, Arizona.

Line No.	AMC NUMBER	CLAIM/SITE NAME	COUNTY RECORDER DATA (If available)	TWP	RNG	SEC
1		See attached "Exhibit A"				
2						
3						
4						
5						
6						

855-7872

Form: MCF108  
 Revised Jan. 2006  
 Page 1 of 2

ENTERED IN COMPUTER  
 RE 12/22/11

BLM  
Date  
Stamp

RECEIVED  
BLM ARIZONA OFFICE

2011 DEC 12 PM 1:40

7					
8					
9					
10					

6. That between the dates starting at 12 o'clock noon on September 1, 20 10 and ending at 12 o'clock noon on September 1, 20 11 at least \$ 1,000 dollars worth of work and improvements were done and performed upon said claim(s) or upon one or more of a contiguous group of claims for the benefit of all, wholly or partly outside of a contiguous group of claims for the benefit of all, not including the location work.

7. That the following persons were employed to perform the work and improvements described herein: Paul Sneath, Tim Beavitt, Fred Bauman

8. That the work and improvements performed were: Road repair. Repair protective fencing around north shaft.


9. Dated: Nov, 2011 Signature: [Signature]

SUBSCRIBED AND SWORN TO before me, a Notary Public, this 1st day of Dec 20 11

By: Morgan Bauman

Notary Public Doug A. Braedel

My Commission Expires 04/19/2014



Bureau of Land Management  
Arizona State Office  
[www.az.blm.gov](http://www.az.blm.gov)

No. of Claims: 10 x \$10 = 100  
Check No.: 6431 Init. [Initials]  
Receipt No.: 2481285  
For BLM Use Only

Exhibit A  
 McCracken Gold Project  
 Owens Mining District  
 Mohave County, Arizona

Amc 351576  
 Amc 351313  
 Amc 355606  
 Amc 355913  
 Amc 364364

<u>Claim</u>	<u>AMC#</u>	<u>Recording Info</u>	<u>Township / Range / Section</u>	<u>Date Located</u>
Copper Cliff Lode Claim Amended CCP#1	AMC351576	Bk 3212 p91	T13N R14W Sec 19	12/4/1998
		Bk3807 p533		7/14/2001
	AMC355313	Bk 3677 p919	T13N R14W Sec 19 T13N R15W Sec 24	1/25/2001
CCP#2	AMC355314	Bk3677 p38	T13N R14W Sec 19	1/25/2001
CCP#3	AMC355315	Bk3677 p40	T13N R14W Secs 19, 30	1/25/2001
CCP#4	AMC355316	Bk3677 p42	T13N R14W Sec 30	2/6/2001
CCP#5	AMC355606	Bk3807 p535	T13N R14W Sec 19	7/14/2001
CC#6	AMC355913	Bk3923 p133	T13N R14W Sec 18 T13N R15W Sec 13	11/24/2001
CC#7	AMC355915	Bk3923 p136	T13N R14W Sec 18 T13N R15W Sec 13	11/24/2001
CC#8	AMC355914	Bk3923 p139	T13N R15W Secs 12, 13	11/24/2001
Copper Cliff#2	AMC364364	Bk5335 p935	T13N R15W Sec 12	12/04/2004

RECEIVED  
 BLM AZ STATE OFFICE  
 2011 DEC 12 PM 1:40  
 PHOENIX, ARIZONA

10  
 Jme



Morgan Bauman  
1445 Center St NE  
Salem, OR 97301

RECEIVED  
BLM AZ STATE OFFICE

2011 DEC 12 PM 1:40

PHOENIX, ARIZONA

USA  
FIRST-CLASS  
FOREVER



US Bureau of Land Management (BLM)  
1 N. Central Ave., Suite 800  
Phoenix, AZ 85004

9500484427



United States Department of the Interior  
 Bureau of Land Management  
 LANDS/RECREATION & PLANNING  
 ONE N CENTRAL AVE  
 PHOENIX, AZ 85004 -2203  
 Phone: 602-417-9200

Receipt

No:

2481285

<b>Transaction #:</b> 2557872	
<b>Date of Transaction:</b> 12/13/2011	
CUSTOMER:	
FREDERICK C BAUMAN 9212 EMPIRE ROCK ST LAS VEGAS,NV 89143-1372 US	

LINE #	QTY	DESCRIPTION	REMARKS	UNIT PRICE	TOTAL
1	1.00	LOCATABLE MINERALS / MINING CLAIMS-NOT NEW-UNADJUD,ONE AUTH NO. ONLY / MINING CLAIM MONEY RECEIVED <b>CASES: AMC351576/\$100.00</b>	POL 2011/10	- n/a -	100.00
<b>TOTAL:</b>					<b>\$100.00</b>

PAYMENT INFORMATION			
1	AMOUNT:	100.00	POSTMARKED: 12/07/2011
	TYPE:	CHECK	RECEIVED: 12/13/2011
	CHECK NO:	19390476431	
	NAME:	MCINTYRE MINES LLC 9212 EMPIRE ROCK ST LAS VEGAS NV 89143-1372 US	

REMARKS

This receipt was generated by the automated BLM Collections and Billing System and is a paper representation of a portion of the official electronic record contained therein.

UNITED STATES  
DEPARTMENT OF THE INTERIOR  
BUREAU OF LAND MANAGEMENT

AT

Amc 357576  
Amc 355313

FORM APPROVED  
OMB NO. 1004-0114  
Expires: August 31, 2013

MAINTENANCE FEE WAIVER CERTIFICATION

SEE INSTRUCTIONS ON PAGE 2 Amc 364364

465 Amc 355606  
Amc 355913

1. This small miner waiver is filed for the assessment year beginning on September 1, 2011 and ending on September 1, 2012.
2. The undersigned and all related parties owned ten or fewer mining claims, mill, or tunnel sites located and maintained on Federal lands in the United States of America on September 1, 2011.
3. The undersigned have performed the assessment work required by law for each mining claim listed prior to filing this waiver and understand that by filing this form, an affidavit of assessment work must be recorded by the December 30th following the filing of this waiver.
4. The undersigned understand that if the assessment work obligation has not yet come due under 30 U.S.C. 28 (for those claims in their first assessment year only), a notice of intent to hold reciting this condition must be recorded by the December 30th following the filing of this waiver.
5. The undersigned understand that mill and tunnel sites may also be listed upon this waiver and be waived from payment of the maintenance fee, and that a notice of intent to hold for these sites is required to be recorded by the December 30th immediately following the filing of this waiver.
6. The undersigned understand and acknowledge that pursuant to 43 U.S.C. 1212 and 18 U.S.C. 1001, the filing or recording of a false, fictitious, or fraudulent document with the Bureau of Land Management may result in a fine of up to \$250,000, a prison term not to exceed five years, or both.
7. The mining claims, mill or tunnel sites for which this waiver from payment of the maintenance fees is requested are:

CLAIM OR SITE NAME	BLM RECORDATION SERIAL NUMBER
1. See Attached Exhibit A	
2.	
3.	
4.	
5.	
6.	
7.	
8.	
9.	
10.	

The owner(s) (claimants) of the above mining claims and sites are:

McIntyre Mines, LLC, c/o Morgan Bauman  
(Owner's Name - Please Print)

*Morgan Bauman*  
Manager (Owner's Signature)

1445 Center Street NE  
(Street or P.O. Box)

Salem OR 97301  
(City) (State) (Zip Code)

(Owner's Name - Please Print)

(Owner's Signature)

(Street or P.O. Box)

(City) (State) (Zip Code)

(Owner's Name - Please Print)

(Owner's Signature)

(Street or P.O. Box)

(City) (State) (Zip Code)

RECEIVED  
BLM STATE OFFICE  
2011 AUG 25 P 12: 22  
PHOENIX, ARIZONA

Exhibit A  
 McCracken Gold Project  
 Owens Mining District  
 Mohave County, Arizona

<u>Claim</u>	<u>AMC#</u>	<u>Recording Info</u>	<u>Township / Range / Section</u>	<u>Date Located</u>
Copper Cliff Lode Claim	✓AMC351576	Bk 3212 p91	T13N R14W Sec 19	12/4/1998
Amended		Bk3807 p533		7/14/2001
CCP#1	AMC355313	Bk 3677 p919	T13N R14W Sec 19 T13N R15W Sec 24	1/25/2001
CCP#2	AMC355314	Bk3677 p38	T13N R14W Sec 19	1/25/2001
CCP#3	AMC355315	Bk3677 p40	T13N R14W Secs 19, 30	1/25/2001
CCP#4	AMC355316	Bk3677 p42	T13N R14W Sec 30	2/6/2001
CCP#5	AMC355606	Bk3807 p535	T13N R14W Sec 19	7/14/2001
CC#6	AMC355913	Bk3923 p133	T13N R14W Sec 18 T13N R15W Sec 13	11/24/2001
CC#7	AMC355915	Bk3923 p136	T13N R14W Sec 18 T13N R15W Sec 13	11/24/2001
CC#8	AMC355914	Bk3923 p139	T13N R15W Secs 12, 13	11/24/2001
Copper Cliff#2	AMC364364	Bk5335 p935	T13N R15W Sec 12	12/04/2004

RECEIVED  
 CLERK OF SUPERIOR COURT  
 PHOENIX, ARIZONA  
 2011 AUG 25 P 12:22

AMC 351576  
 AMC 364364  
 AMC 355313  
 AMC 355606  
 AMC 355913

When Recorded Return Document to:

Frederick C Bauman, Esq.  
9212 Empire Rock St  
Las Vegas, NV 89143

Check here is this is a change of address.

Telephone: \_\_\_\_\_

E-mail address: \_\_\_\_\_

**AFFIDAVIT OF PERFORMANCE OF ANNUAL WORK**

1. State of <sup>Oregon</sup> ~~Arizona~~, County of Marion ss:

2. I (Name) Morgan Bauman

3. Reside at (Address) 1445 Center St, NE

City Salem County Marion

RECEIVED  
 BLM AZ STATE OFFICE  
 2010 DEC 15 A 11: 15  
 PHOENIX, ARIZONA  
 BLM  
 Date  
 Stamp

State OR Zip 97301 being duly sworn, depose and say that I am a citizen of the United States, more than eighteen years of age, and that all of the facts set forth in this affidavit, subject to the provisions and penalties of 18 U.S.C. 1001 pertaining to the filing of false, fictitious, or fraudulent statements with the United States, are true and correct according to the best of my knowledge, information and belief.

4. Owner's name and address (If not shown in Items 1-3 above). McIntyre Mines LLC,  
c/o Morgan Bauman, 1445 Center St, NE, Salem, OR 97301

5. That I am personally acquainted with the mining claim(s). The work and improvements were made by and at the expense of the owner(s) of said claim(s). Said contiguous group of claims, listed on this document, are situated in the Owens (optional) Mining District; Mohave County, Arizona.

Line No.	AMC NUMBER	CLAIM/SITE NAME	COUNTY RECORDER DATA (If available)	TWP	RNG	SEC
1	See	attached	"Exhibit A"			
2						
3						
4						
5						
6						

Form: MCF108  
 Revised Jan. 2006  
 Page 1 of 2

ENTERED INTO COMPUTER

BLM  
Date  
Stamp

RECEIVED  
BLM AZ STATE OFFICE  
2010 DEC 15 AM 11:15  
PHOENIX, ARIZONA

7						
8						
9						
10						

6. That between the dates starting at 12 o'clock noon on September 1, 2009 and ending at 12 o'clock noon on September 1, 2010 at least \$ 1,000 dollars worth of work and improvements were done and performed upon said claim(s) or upon one or more of a contiguous group of claims for the benefit of all, wholly or partly outside of a contiguous group of claims for the benefit of all, not including the location work.

7. That the following persons were employed to perform the work and improvements described herein: Paul Sneaph + Fred Bauman + Jim Leavitt

8. That the work and improvements performed were: Road repair Repair Copper Cliff adit.


9. Dated: 12/1/10 Signature: [Signature]

SUBSCRIBED AND SWORN TO before me, a Notary Public, this 12 day of December 2010

By: [Signature] Morgan Bauman

Notary Public [Signature]

My Commission Expires March 5<sup>th</sup> 2013



Bureau of Land Management  
Arizona State Office  
[www.az.blm.gov](http://www.az.blm.gov)

No. of Claims: 10 x \$10 = 100  
Check No.: 1888 Init. [Initialed]  
Receipt No.: 2264038  
For BLM Use Only

Exhibit A  
 McCracken Gold Project  
 Owens Mining District  
 Mohave County, Arizona

<u>Claim</u>	<u>AMC#</u>	<u>Recording Info</u>	<u>Township / Range / Section</u>	<u>Date Located</u>
Copper Cliff Lode Claim	AMC351576	Bk 3212 p91	T13N R14W Sec 19	12/4/1998
Amended		Bk3807 p533		7/14/2001
CCP#1	AMC355313	Bk 3677 p919	T13N R14W Sec 19	1/25/2001
			T13N R15W Sec 24	
CCP#2	AMC355314	Bk3677 p38	T13N R14W Sec 19	1/25/2001
CCP#3	AMC355315	Bk3677 p40	T13N R14W Secs 19, 30	1/25/2001
CCP#4	AMC355316	Bk3677 p42	T13N R14W Sec 30	2/6/2001
CCP#5	AMC355606	Bk3807 p535	T13N R14W Sec 19	7/14/2001
CC#6	AMC355913	Bk3923 p133	T13N R14W Sec 18	11/24/2001
			T13N R15W Sec 13	
CC#7	AMC355915	Bk3923 p136	T13N R14W Sec 18	11/24/2001
			T13N R15W Sec 13	
CC#8	AMC355914	Bk3923 p139	T13N R15W Secs 12, 13	11/24/2001
Copper Cliff#2	AMC364364	Bk5335 p935	T13N R15W Sec 12	12/04/2004

PHOENIX, ARIZONA

2000 DEC 15 A 11: 16

RECEIVED  
BLM AZ STATE OFFICE

United States Department of the Interior  
 Bureau of Land Management  
 LANDS/RECREATION & PLANNING  
 ONE N CENTRAL AVE  
 PHOENIX, AZ 85004 -2203  
 Phone:

Receipt

No:

2264028

<b>Transaction #:</b> 2335512	
<b>Date of Transaction:</b> 12/16/2010	
<b>CUSTOMER:</b>	
FREDRICK BAUMAN 9212 EMPRIRE HIGHER ROCK ST LAS VEGAS,NV 89143 US	

LINE #	QTY	DESCRIPTION	REMARKS	UNIT PRICE	TOTAL
1	1.00	LOCATABLE MINERALS / MINING CLAIMS-NOT NEW-UNADJUD,ONE AUTH NO. ONLY / MINING CLAIM MONEY RECEIVED CASES: AMC351576/\$100.00	POL 2010/10	- n/a -	100.00
<b>TOTAL:</b>					<b>\$100.00</b>

PAYMENT INFORMATION					
1	AMOUNT:	100.00	POSTMARKED:	N/A	
	TYPE:	CHECK	RECEIVED:	12/15/2010	
	CHECK NO:	18029701888			
	NAME:	MCINTYRE MINERS LLC 9212 EMPRIRE HIGHER ROCK ST LAS VEGAS NV 89143 US			

REMARKS

This receipt was generated by the automated BLM Collections and Billing System and is a paper representation of a portion of the official electronic record contained therein.



**Authorized Date**04/22/2010

**Instructions to Accounts**AZ BLM REFUND \$10.00 TO FREDERICK C. BAUMAN FOR FEE  
UNNECESSARILY PAID TO FILE A CORRECTIVE DOCUMENT  
ON AMC351576. RECEIPT #2029487. RE.

**Login ID**4105

**Entry Date**04/22/2010

**Total Amount**\$10.00

United States Department of the Interior  
 Bureau of Land Management  
 BUSINESS & SUPPORT SVCS DIV  
 ONE N CENTRAL AVE SUITE 800  
 PHOENIX, AZ 85004 -4427  
 Phone: (602) 417-9200

Receipt

351576  
 355313  
 355606  
 2029487  
~~355~~ 355913

No:

2029487

<b>Transaction #:</b> 2094656		364364
<b>Date of Transaction:</b> 11/04/2009		
<b>CUSTOMER:</b>	FREDERICK C BAUMAN 9212 EMPIRE ROCK ST LAS VEGAS,NV 89143-1372 US	355913

LINE #	QTY	DESCRIPTION	REMARKS	UNIT PRICE	TOTAL
1	1.00	LOCATABLE MINERALS / MINING CLAIMS-NOT NEW-UNADJUD,ONE AUTH NO. ONLY / MINING CLAIM MONEY RECEIVED <b>CASES: AMC351576/\$10.00</b>	POL	- n/a -	10.00
<b>TOTAL:</b>					<b>\$10.00</b>

PAYMENT INFORMATION					
1	AMOUNT:	10.00	POSTMARKED:	10/27/2009	
	TYPE:	CHECK	RECEIVED:	11/02/2009	
	CHECK NO:	5128			
	NAME:	BAUMAN, FREDERICK C 9212 EMPIRE ROCK ST LAS VEGAS NV 89143-1372 US			

REMARKS

This receipt was generated by the automated BLM Collections and Billing System and is a paper representation of a portion of the official electronic record contained therein.

RE 4/22/2010  
 Refund Authorized  
 \$10 for unnecessary  
 fee paid to file a  
 corrective doc.

FREDERICK C BAUMAN  
Attorney at Law  
9212 Empire Rock Street  
Las Vegas, NV 89143  
FrederickCBauman@aol.com  
(702) 533-8372

~~AMC 355313~~  
AMC 351576  
AMC 355313  
AMC 355606  
AMC 355913  
AMC 364364

United States Department of the Interior  
Bureau of Land Management  
1 North Central Ave., Suite 800  
Phoenix, AZ 85004  
Attn: Mining Claims

Re: McIntyre Mines, LLC - Correction of Affidavit of Assessment Work

Ladies and Gentlemen:

It appears that this company filed an Affidavit of Assessment Work with the wrong Exhibit A attached.

Enclosed please find a corrected Affidavit, together with a check for \$10 to process the correction.

Thank you for your help in this matter.

Sincerely yours,



Frederick C. Bauman

RECEIVED  
BLMAZ STATE OFFICE  
2009 NOV -2 A 8:06

Entered  
RS 3/31/10

When Recorded Return Document to  
Frederick C. Bauman, Esq.  
9212 Empire Rock St.  
Las Vegas, NV 89143

Check here is this is a change of address.  
 Telephone: \_\_\_\_\_  
 E-mail address: \_\_\_\_\_

**AFFIDAVIT OF PERFORMANCE OF ANNUAL WORK**

1. State of Nevada ~~Arizona~~, County of Clark ss:  
 2. I (Name) Jennalee Bauman  
 3. Reside at (Address) 106 E Maple Ave.  
 City Wildwood County Cape May  
 State NJ Zip 08260

RECEIVED  
 BLM ARIZONA STATE OFFICE  
 2009 NOV - 2 A 8: 06  
 BLM  
 Date  
 Stamp

being duly sworn, depose and say that I am a citizen of the United States, more than eighteen years of age, and that all of the facts set forth in this affidavit, subject to the provisions and penalties of 18 U.S.C. 1001 pertaining to the filing of false, fictitious, or fraudulent statements with the United States, are true and correct according to the best of my knowledge, information and belief. as of September, 2009.

4. Owner's name and address (If not shown in Items 1-3 above).  
McIntyre Mines, LLC 90 Jennalee Bauman, 106 E Maple Ave,  
Wildwood, NJ 08260, Manager  
 5. That I am personally acquainted with the mining claim(s). The work and improvements were made by and at the expense of the owner(s) of said claim(s). Said contiguous group of claims, listed on this document, are situated in the  
Owens (optional) Mining District; Mohave County, Arizona.

Line No.	AMC NUMBER	CLAIM/SITE NAME	COUNTY RECORDER DATA (If available)	TWP	RNG	SEC
1		<u>See Attachment</u>				
2						
3						
4						
5						
6						

RE 3/31/10

BLM  
Date  
Stamp

RECEIVED  
BLM/MSD STAFF SERVICE

7						
8						
9						
10						

6. That between the dates starting at 12 o'clock noon on September 1, 2008 and ending at 12 o'clock noon on September 1, 2009 at least \$ 4000 dollars worth of work and improvements were done and performed upon said claim(s) or upon one or more of a contiguous group of claims for the benefit of all, wholly or partly outside of a contiguous group of claims for the benefit of all, not including the location work.

7. That the following persons were employed to perform the work and improvements described herein: Carl Sneaph, Rob Carmack, Fred Bauman

8. That the work and improvements performed were: Road Repair, Repair protective fencing around N. shaft


9. Dated: 6/12/09 Signature: Jennalee Bauman  
By Jennalee Bauman, Manager

SUBSCRIBED AND SWORN TO before me, a Notary Public, this 12 day of June, 2009

By: Jennalee K. Bauman

Notary Public Sheri Morrison

My Commission Expires 03/21/2011



Bureau of Land Management  
Arizona State Office  
[www.az.blm.gov](http://www.az.blm.gov)

No. of Claims: \_\_\_\_\_ x \$10 = \_\_\_\_\_  
 Check No.: \_\_\_\_\_ Init. \_\_\_\_\_  
 Receipt No.: \_\_\_\_\_  
 For BLM Use Only

Exhibit A  
 McCracken Gold Project  
 Owens Mining District  
 Mohave County, Arizona

<u>Claim</u>	<u>AMC#</u>	<u>Recording Info</u>	<u>Township / Range / Section</u>	<u>Date Located</u>
Copper Cliff Lode Claim	AMC351576	Bk 3212 p91	T13N R14W Sec 19	12/4/1998
Amended CCP#1	AMC355313	Bk3807 p533 Bk 3677 p919	T13N R14W Sec 19 T13N R15W Sec 24	7/14/2001 1/25/2001
CCP#2	AMC355314	Bk3677 p38	T13N R14W Sec 19	1/25/2001
CCP#3	AMC355315	Bk3677 p40	T13N R14W Secs 19, 30	1/25/2001
CCP#4	AMC355316	Bk3677 p42	T13N R14W Sec 30	2/6/2001
CCP#5	AMC355606	Bk3807 p535	T13N R14W Sec 19	7/14/2001
CC#6	AMC355913	Bk3923 p133	T13N R14W Sec 18 T13N R15W Sec 13	11/24/2001
CC#7	AMC355915	Bk3923 p136	T13N R14W Sec 18 T13N R15W Sec 13	11/24/2001
CC#8	AMC355914	Bk3923 p139	T13N R15W Secs 12, 13	11/24/2001
Copper Cliff#2	AMC364364	Bk5335 p935	T13N R15W Sec 12	12/04/2004

MOHAVE COUNTY, ARIZONA

2009 NOV - 2 A 8:07

RECEIVED  
BLM AZ STATE OFFICE

RECEIVED  
BLM ARIZONA OFFICE

2009 NOV -2 A 8:07



# CUSTOMER'S RECEIPT

SEE BACK OF THIS RECEIPT  
FOR IMPORTANT CLAIM  
INFORMATION

**NOT  
NEGOTIABLE**

Pay to

BLM

Address

1111 Central Ave #800  
Phoenix, AZ 85004

KEEP THIS  
RECEIPT FOR  
YOUR RECORDS

Serial Number

17402829074

Year, Month, Day

2009-10-20

Post Office

891990

Amount

\$100.00

Clerk

0008

When Recorded Return Document to:  
Frederick C Bauman, Esq.  
9212 Empire Rock St.  
Las Vegas, NV 89143

AMC 215492

Check here is this is a change of address.  
 Telephone: \_\_\_\_\_  
 E-mail address: \_\_\_\_\_

**AFFIDAVIT OF PERFORMANCE OF ANNUAL WORK**

1. State of Nevada ~~Arizona~~, County of Clark ss:  
 2. I (Name) Jennalee Bauman  
 3. Reside at (Address) 106 E Maple Ave.  
 City Wildwood County Cape May  
 State NJ Zip 08260

RECEIVED  
 BLM STATE OFFICE  
 OCT 23 A 9:10  
 BLM Date Stamp

being duly sworn, depose and say that I am a citizen of the United States, more than eighteen years of age, and that all of the facts set forth in this affidavit, subject to the provisions and penalties of 18 U.S.C. 1001 pertaining to the filing of false, fictitious, or fraudulent statements with the United States, are true and correct according to the best of my knowledge, information and belief. as of September, 2009.  
 4. Owner's name and address (If not shown in Items 1-3 above). McIntyre Mines, LLC 90 Jennalee Bauman, 106 E Maple Ave, Wildwood, NJ 08260, Manager  
 5. That I am personally acquainted with the mining claim(s). The work and improvements were made by and at the expense of the owner(s) of said claim(s). Said contiguous group of claims, listed on this document, are situated in the Owens (optional) Mining District; Mohave County, Arizona.

Line No.	AMC NUMBER	CLAIM/SITE NAME	COUNTY RECORDER DATA (If available)	TWP	RNG	SEC
1		See Attachment				
2						
3						
4						
5						
6						

RE 3/31/10



Exhibit A  
Anaconda Silver Property  
Blue Eyed Nellie Mining District  
Anaconda Deer Lodge County, Montana

<u>Claim</u>	<u>MTMMC#</u>	<u>Recording Info</u>	<u>Township / Range / Section</u>	<u>Date Located</u>	<u>Approx Acreage</u>
Boomerang	215655	Bk 190 Pg 406	5N 12W Sec 14	9/1/2006	16.159
Keystone	215664	Bk 190 Pg 409	5N 12W Sec 14	9/1/2006	16.798
White Chief	215671	Bk 190 Pg 412	5N 12W Sec 13, 14	9/1/2006	20.559
BEN#1	215637	Bk 190 Pg 415	5N 12W Sec 24	9/1/2006	94.17
BEN#2	215638	Bk 190 Pg 418	5N 12W Sec 13, 24	9/1/2006	159
BEN#3	215639	Bk 190 Pg 421	5N 12W Sec 14	9/1/2006	160
BEN#4	215640	Bk 190 Pg 424	5N 12W Sec 14	9/1/2006	133
BEN#5	215641	Bk 190 Pg 427	5N 12W Sec 23	9/1/2006	160
BEN#6	215642	Bk 190 Pg 430	5N 12W Sec 23	9/1/2006	160
BEN#7	215643	Bk 190 Pg 433	5N 12W Sec 23	9/1/2006	140

RECEIVED  
BLM AZ STATE OFFICE  
2009 OCT 23 A 9:10  
PHOENIX, ARIZONA

United States Department of the Interior

Bureau of Land Management  
 BUSINESS & SUPPORT SVCS DIV  
 ONE N CENTRAL AVE SUITE 800  
 PHOENIX, AZ 85004 -4427  
 Phone: (602) 417-9200

Receipt

No:

2024636

<b>Transaction #:</b> 2089686	
<b>Date of Transaction:</b> 10/26/2009	
<b>CUSTOMER:</b>	FREDERICK C BAUMAN 9212 EMPIRE ROCK ST LAS VEGAS,NV 89143-1372 US

LINE #	QTY	DESCRIPTION	REMARKS	UNIT PRICE	TOTAL
1	1.00	LOCATABLE MINERALS / MINING CLAIMS-NOT NEW-UNADJUD,ONE AUTH NO. ONLY / MINING CLAIM MONEY RECEIVED CASES: AMC215655/\$100.00	POL 2009/10	- n/a -	100.00
<b>TOTAL:</b>					<b>\$100.00</b>

PAYMENT INFORMATION					
1	AMOUNT:	100.00	POSTMARKED:	N/A	
	TYPE:	CHECK	RECEIVED:	10/26/2009	
	CHECK NO:	17402829074			
	NAME:	BAUMAN, FREDERICK C 9212 EMPIRE ROCK ST LAS VEGAS NV 89143-1372 US			

REMARKS
FAILED VALIDATION

This receipt was generated by the automated BLM Collections and Billing System and is a paper representation of a portion of the official electronic record contained therein.

*Bauman*  
ROSENFELD, BAUMAN & FORBES  
ATTORNEYS AT LAW  
401 N. BUFFALO DR., STE 100  
LAS VEGAS, NEVADA 89145

LAS VEGAS NV 890

06 AUG 2012 PM 3 L



RECEIVED  
BLM AZ STATE OFFICE  
2012 AUG - 8 P 2:44  
PHOENIX, ARIZONA

USDO1/BLM  
1 N. Central Ave, Ste 800  
Phoenix, AZ

85004

Attn: Mining Claims

6500484427



Morgan Bauman  
3760 NW 183rd Ave  
Portland, OR 97229

LAS VEGAS NV 89001

26 NOV 2012 PM 4 L



RECEIVED  
BLM AZ STATE OFFICE

2012 NOV 28 P 1:25

PHOENIX, ARIZONA

US DOI / BLM  
Arizona State Office  
1 N. Central Ave # 800

Phoenix, AZ 85004

Attn: Mining Claims


85004442700




1 001 10 1000 1000 1 001 10 1 1000

CERTIFIED MAIL™

Morgan Bauman  
3760 NW 183rd Ave.  
Portland, OR 97229



7009 0080 0000 5078 2983



1000

85004

U.S. POSTAGE  
PAID  
LAS VEGAS, NV  
89108  
DEC 13, 13  
AMOUNT

\$6.11

00088063-05

RETURN RECEIPT  
REQUESTED

2013

PHOENIX, AZ

USDO1/BLM  
Arizona State office  
1 N. Central Ave, Ste 800  
Phoenix, AZ

85004442700



PLACE STICKER AT TOP OF ENVELOPE TO THE RIGHT  
OF THE RETURN ADDRESS, FOLD AT DOTTED LINE

Morgan Bauman  
3760 NW 183rd Ave  
Portland, OR 97229


RECEIVED  
BLM AZ STATE OFFICE

2013 JUL 24 P 1:43

PHOENIX, ARIZONA

LAS VEGAS NV 890

22 JUL 2013 PM 2 J



DOI / BLM  
Arizona State Office  
1 N Central Ave, Ste 800  
Phoenix, AZ 85004

05004442700




Attn: Mining Claims



McIntyre  
6110 Redwood Ln  
Alexandria, VA  
22310

LAS VEGAS NV 890

16 JUL 2008 PM 4 L

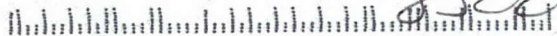


USA FIRST CLASS PERMIT

BAM  
Arizona State Office  
One N Central Avenue,  
Suite 800  
Phoenix, AZ 85004

Attn: Mining Claims

25004+4427 C041



Return to:  
 Fredenik C Bauman  
 9212 Empire Rock St  
 Las Vegas, NV 89143

Form 3830-2  
 (March 2007)

UNITED STATES DEPARTMENT OF THE INTERIOR  
 BUREAU OF LAND MANAGEMENT

AMC 351576

255313  
 355606  
 A4

173

AMC 355913

FORM APPROVED  
 OMB NO. 1004-0114  
 Expires: February 28, 2010

AMC 364364

**MAINTENANCE FEE WAIVER CERTIFICATION**

SEE INSTRUCTIONS ON REVERSE

1. This small miner waiver is filed for the assessment year beginning at noon on September 1, 2009 and ending at noon on September 1, 2010.
2. The undersigned and all related parties owned ten or fewer mining claims, mill, or tunnel sites located and maintained on Federal lands in the United States of America on September 1, 2009.
3. The undersigned have performed the assessment work **required by law** for each mining claim listed **prior to filing this waiver** and understand that by filing this form; an affidavit of assessment work **must** be recorded by the December 30th following the filing of this waiver.
4. The undersigned understand that if the assessment work obligation has not yet come due under 30 U.S.C. 28 (for those claims in their first assessment year only); a notice of intent to hold reciting this condition **must** be recorded by the December 30th following the filing of this waiver.
5. The undersigned understand that mill and tunnel sites may also be listed upon this waiver and be waived from payment of the maintenance fee; and that a notice of intent to hold for these sites is required to be recorded by the December 30th immediately following the filing of this waiver.
6. The undersigned understand and acknowledge that pursuant to 43 U.S.C. 1212 and 18 U.S.C. 1001; the filing or recording of a false, fictitious, or fraudulent document with the Bureau of Land Management may result in a fine of up to \$250,000, a prison term not to exceed five years, or both.
7. The mining claims, mill or tunnel sites for which this waiver from payment of the maintenance fees is requested are:

CLAIM OR SITE NAME	BLM RECORDATION SERIAL NUMBER
1. See Attachment	
2.	
3.	
4.	
5.	
6.	
7.	
8.	
9.	
10.	

RECEIVED  
 BLM AZ STATE OFFICE  
 2009 AUG 28 P 1:19  
 PHOENIX, ARIZONA

The owner(s) (claimants) of the above mining claims and sites are:

McIntyre Mines, LLC c/o Jennalee Bauman, Manager  
 (Owner's Name - Please Print)

Jennalee C Bauman  
 (Owner's Signature)

106 E Maple Ave  
 (Street or P.O. Box)

Wildwood                      NJ                      08260  
 (City)                              (State)                      (Zip Code)

\_\_\_\_\_  
 (Owner's Name - Please Print)

\_\_\_\_\_  
 (Owner's Signature)

\_\_\_\_\_  
 (Street or P.O. Box)

\_\_\_\_\_  
 (City)                              (State)                      (Zip Code)

\_\_\_\_\_  
 (Owner's Name - Please Print)

\_\_\_\_\_  
 (Owner's Signature)

\_\_\_\_\_  
 (Street or P.O. Box)

\_\_\_\_\_  
 (City)                              (State)                      (Zip Code)

(Continued on page 2)





Exhibit A  
 McCracken Gold Property  
 Owens Mining District  
 Mohave County, Arizona

<u>Claim</u>	<u>AMC#</u>	<u>Recording Info</u>	<u>Township / Range / Section</u>	<u>Date Located</u>	<u>Approx Acreage</u>
Copper Cliff Lode Claim	AMC351576	Bk 3212 p91	T13N R14W Sec 19	12/4/1998	20
Amended CCP#1	AMC355313	Bk3807 p533 Bk 3677 p919	T13N R14W Sec 19 T13N R15W Sec 24	7/14/2001 1/25/2001	160
CCP#2	AMC355314	Bk3677 p38	T13N R14W Sec 19	1/25/2001	160
CCP#3	AMC355315	Bk3677 p40	T13N R14W Secs 19, 30	1/25/2001	160
CCP#4	AMC355316	Bk3677 p42	T13N R14W Sec 30	2/6/2001	160
CCP#5	AMC355606	Bk3807 p535	T13N R14W Sec 19	7/14/2001	160
CC#6	AMC355913	Bk3923 p133	T13N R14W Sec 18 T13N R15W Sec 13	11/24/2001	160
CC#7	AMC355915	Bk3923 p136	T13N R14W Sec 18 T13N R15W Sec 13	11/24/2001	160
CC#8	AMC355914	Bk3923 p139	T13N R15W Secs 12, 13	11/24/2001	160
Copper Cliff#2	AMC364364	Bk5335 p935	T13N R15W Sec 12	12/04/2004	20

RECEIVED  
 BLM AZ STATE OFFICE  
 2009 AUG 28 P 1:19  
 PHOENIX, ARIZONA

AMC 355313  
 AMC 351576  
 AMC 355913  
 AMC 364364

When Recorded Return Document to:  
Frederick C Bauman Esq.  
912 Empire Rock St  
Las Vegas, NV 89143

Check here is this is a change of address.

Telephone: \_\_\_\_\_

E-mail address: \_\_\_\_\_

**AFFIDAVIT OF PERFORMANCE OF ANNUAL WORK**

1. State of <sup>Virginia</sup> ~~Arizona~~ County of Fairfax ss:

2. I (Name) Betty McIntyre

3. Reside at (Address) 6110 Redwood Lane

City Alexandria County Fairfax

State VA Zip 22310 being duly sworn, depose and say that I am a citizen of the United States, more than eighteen years of age, and that all of the facts set forth in this affidavit, subject to the provisions and penalties of 18 U.S.C. 1001 pertaining to the filing of false, fictitious, or fraudulent statements with the United States, are true and correct according to the best of my knowledge, information and belief.

4. Owner's name and address (If not shown in Items 1-3 above). McIntyre Mines, LLC  
c/o Betty McIntyre, Manager

5. That I am personally acquainted with the mining claim(s). The work and improvements were made by and at the expense of the owner(s) of said claim(s). Said contiguous group of claims, listed on this document, are situated in the Owens (optional) Mining District; Mohave County, Arizona.

RECEIVED  
 BLM AZ STATE OFFICE  
 2008 DEC - 2 A 8: 59  
 PHOENIX, ARIZONA  
 BLM  
 Date  
 Stamp

Line No.	AMC NUMBER	CLAIM/SITE NAME	COUNTY RECORDER DATA (If available)	TWP	RNG	SEC
1	See	Attachment				
2						
3						
4						
5						
6						

ENTERED INTO COMPUTER  
 1/15/09 TSS

RECEIVED  
BLM AZ STATE OFFICE  
2008 DEC - 2 A 8: 59  
PHOENIX, ARIZONA

BLM  
Date  
Stamp

7						
8						
9						
10						

6. That between the dates starting at 12 o'clock noon on September 1, 20 07 and ending at 12 o'clock noon on September 1, 20 08 at least \$ 1,000 dollars worth of work and improvements were done and performed upon said claim(s) or upon one or more of a contiguous group of claims for the benefit of all, wholly or partly outside of a contiguous group of claims for the benefit of all, not including the location work.

7. That the following persons were employed to perform the work and improvements described herein: Fred Bauman


8. That the work and improvements performed were: Install electric in Copper Cliff Adit, Road repair

9. Dated June 6, 2008 Signature: Betty M. McIntosh

SUBSCRIBED AND SWORN TO before me, a Notary Public, this 6th day of June 20 08

By: Jannete Fatima

Notary Public [Signature]  
My Commission Expires 01/31/2012



Bureau of Land Management  
Arizona State Office  
[www.az.blm.gov](http://www.az.blm.gov)

No. of Claims: 10 x \$10 = 100.00  
Check No.: no Init. SBell  
Receipt No.: 1831341  
For BLM Use Only

Exhibit A  
 McCracken Gold Property  
 Owens Mining District  
 Mohave County, Arizona

<u>Claim</u>	<u>AMC#</u>	<u>Recording Info</u>	<u>Township / Range / Section</u>	<u>Date Located</u>	<u>Approx Acreage</u>
Copper Cliff Lode Claim Amended	AMC351576	Bk 3212 p91	T13N R14W Sec 19	12/4/1998	20
CCP#1	AMC355313	Bk3807 p533 Bk 3677 p919	T13N R14W Sec 19 T13N R15W Sec 24	7/14/2001 1/25/2001	160
CCP#2	AMC355314	Bk3677 p38	T13N R14W Sec 19	1/25/2001	160
CCP#3	AMC355315	Bk3677 p40	T13N R14W Secs 19, 30	1/25/2001	160
CCP#4	AMC355316	Bk3677 p42	T13N R14W Sec 30	2/6/2001	160
CCP#5	AMC355606	Bk3807 p535	T13N R14W Sec 19	7/14/2001	160
CC#6	AMC355913	Bk3923 p133	T13N R14W Sec 18 T13N R15W Sec 13	11/24/2001	160
CC#7	AMC355915	Bk3923 p136	T13N R14W Sec 18 T13N R15W Sec 13	11/24/2001	160
CC#8	AMC355914	Bk3923 p139	T13N R15W Secs 12, 13	11/24/2001	160
Copper Cliff#2	AMC364364	Bk5335 p935	T13N R15W Sec 12	12/04/2004	20

RECEIVED  
 BLM AZ STATE OFFICE  
 2008 DEC - 2 A 8: 59  
 PHOENIX, ARIZONA

**United States Department of the Interior**  
**Bureau of Land Management**  
 BUSINESS & SUPPORT SVCS DIV  
 ONE N CENTRAL AVE SUITE 800  
 PHOENIX, AZ 85004 -4427  
 Phone: (602) 417-9200

Receipt

No: 1831341

<b>Transaction #:</b> 1890513	
<b>Date of Transaction:</b> 12/04/2008	
<b>CUSTOMER:</b>	FREDERICK C BAUMAN 9212 EMPIRE ROCK ST LAS VEGAS,NV 89143-1372 US

LINE #	QTY	DESCRIPTION	REMARKS	UNIT PRICE	TOTAL
1	1.00	LOCATABLE MINERALS / MINING CLAIMS-NOT NEW-UNADJUD,ONE AUTH NO. ONLY / MINING CLAIM MONEY RECEIVED CASES: AMC351576/\$100.00	POL	- n/a -	100.00
<b>TOTAL:</b>					<b>\$100.00</b>

PAYMENT INFORMATION					
1	AMOUNT:	100.00	POSTMARKED:	11/26/2008	
	TYPE:	CHECK	RECEIVED:	12/02/2008	
	CHECK NO:	16585679608			
	NAME:	MCINTYRE, BETTY 6110 REDWOOD LN ALEXANDRIA VA 22310 US			

REMARKS

This receipt was generated by the automated BLM Collections and Billing System and is a paper representation of a portion of the official electronic record contained therein.

Amc 351576  
Amc 355313  
Amc 355606  
Amc 355913

95  
Amc 364364

**MAINTENANCE FEE WAIVER CERTIFICATION**

FORM APPROVED  
OMB NO. 1004-0114  
Expires: February 28, 2010

SEE INSTRUCTIONS ON REVERSE

1. This small miner waiver is filed for the assessment year beginning at noon on September 1, **2008** and ending at noon on September 1, **2009**.
2. The undersigned and all related parties owned ten or fewer mining claims, mill, or tunnel sites located and maintained on Federal lands in the United States of America on September 1, **2008**.
3. The undersigned have performed the assessment work **required by law** for each mining claim listed **prior to filing this waiver** and understand that by filing this form; an affidavit of assessment work **must** be recorded by the December 30th following the filing of this waiver.
4. The undersigned understand that if the assessment work obligation has not yet come due under 30 U.S.C. 28 (for those claims in their first assessment year only); a notice of intent to hold reciting this condition **must** be recorded by the December 30th following the filing of this waiver.
5. The undersigned understand that mill and tunnel sites may also be listed upon this waiver and be waived from payment of the maintenance fee; and that a notice of intent to hold for these sites is required to be recorded by the December 30th immediately following the filing of this waiver.
6. The undersigned understand and acknowledge that pursuant to 43 U.S.C. 1212 and 18 U.S.C. 1001; the filing or recording of a false, fictitious, or fraudulent document with the Bureau of Land Management may result in a fine of up to \$250,000, a prison term not to exceed five years, or both.
7. The mining claims, mill or tunnel sites for which this waiver from payment of the maintenance fees is requested are:

CLAIM OR SITE NAME	BLM RECORDATION SERIAL NUMBER
1. SEE ATTACHMENT	
2.	
3.	
4.	
5.	
6.	
7.	
8.	
9.	
10.	

The owner(s) (claimants) of the above mining claims and sites are:

McIntyre Mines, LLC c/o Betty McIntyre, Manager  
(Owner's Name - Please Print)

\_\_\_\_\_  
(Owner's Signature)

6907 Baylor Drive  
(Street or P.O. Box)

Alexandria      VA      22307  
(City)                      (State)                      (Zip Code)

-----  
M. BETTY MCINTYRE  
(Owner's Name - Please Print)

-----  
M. Betty McIntyre  
(Owner's Signature)

\_\_\_\_\_  
(Street or P.O. Box)

\_\_\_\_\_  
(City)                      (State)                      (Zip Code)

\_\_\_\_\_  
(Owner's Name - Please Print)

\_\_\_\_\_  
(Owner's Signature)

\_\_\_\_\_  
(Street or P.O. Box)

\_\_\_\_\_  
(City)                      (State)                      (Zip Code)

(Continued on page 2)

ENTERED INTO COMPUTER  
11/14/08 aab

11/50

Exhibit A  
 McCracken Gold Property  
 Owens Mining District  
 Mohave County, Arizona

<u>Claim</u>	<u>AMC#</u>	<u>Recording Info</u>	<u>Township / Range / Section</u>	<u>Date Located</u>	<u>Approx Acreage</u>
Copper Cliff Lode Claim Amended	AMC351576	Bk 3212 p91	T13N R14W Sec 19	12/4/1998	20
CCP#1	AMC355313	Bk3807 p533 Bk 3677 p919	T13N R14W Sec 19 T13N R15W Sec 24	7/14/2001 1/25/2001	160
CCP#2	AMC355314	Bk3677 p38	T13N R14W Sec 19	1/25/2001	160
CCP#3	AMC355315	Bk3677 p40	T13N R14W Secs 19, 30	1/25/2001	160
CCP#4	AMC355316	Bk3677 p42	T13N R14W Sec 30	2/6/2001	160
CCP#5	AMC355606	Bk3807 p535	T13N R14W Sec 19	7/14/2001	160
CC#6	AMC355913	Bk3923 p133	T13N R14W Sec 18 T13N R15W Sec 13	11/24/2001	160
CC#7	AMC355915	Bk3923 p136	T13N R14W Sec 18 T13N R15W Sec 13	11/24/2001	160
CC#8	AMC355914	Bk3923 p139	T13N R15W Secs 12, 13	11/24/2001	160
Copper Cliff#2	AMC364364	Bk5335 p935	T13N R15W Sec 12	12/04/2004	20

RECEIVED  
 B.L.M. AZ STATE OFFICE  
 2008 JUL 21 A 10: 29  
 PHOENIX, ARIZONA

\_\_\_\_\_  
(Owner's Name - Please Print)

\_\_\_\_\_  
(Owner's Signature)

\_\_\_\_\_  
(Street or P.O. Box)

\_\_\_\_\_  
(City)                      (State)                      (Zip Code)

\_\_\_\_\_  
(Owner's Name - Please Print)

\_\_\_\_\_  
(Owner's Signature)

\_\_\_\_\_  
(Street or P.O. Box)

\_\_\_\_\_  
(City)                      (State)                      (Zip Code)

\_\_\_\_\_  
(Owner's Name - Please Print)

\_\_\_\_\_  
(Owner's Signature)

\_\_\_\_\_  
(Street or P.O. Box)

\_\_\_\_\_  
(City)                      (State)                      (Zip Code)

\_\_\_\_\_  
(Owner's Name - Please Print)

\_\_\_\_\_  
(Owner's Signature)

\_\_\_\_\_  
(Street or P.O. Box)

\_\_\_\_\_  
(City)                      (State)                      (Zip Code)

**INSTRUCTIONS**

1. This certification is made under the provisions of § 1744 of Title 43 and § 28-28k of Title 30 of the United States Code; and the regulations thereunder (43 CFR Part 3830).
2. The claimant(s) **must** fill in the dates in paragraph 1 for the beginning and ending of the assessment year for which this waiver is sought.
3. The claimant(s) **must** fill in the date in paragraph 2 for the beginning of the assessment year for which this waiver is sought.
4. All claim and site names and Bureau of Land Management (BLM) serial numbers **must** be listed for the mining claims, mill sites, and tunnel sites for which the waiver is sought.
5. All owners of the mining claims, mill sites, and tunnel sites and their addresses **must** be given.
6. This waiver form **must** be signed by all the claimants or their designated agent, in original form. If an agent is designated, a notarized designation of agent, signed by all of the claimants with proper address given, **must** be submitted with this waiver.
7. This form **must** be filed no later than September 1st for the upcoming assessment year in the BLM State Office where the mining claims or sites are recorded, or the waiver cannot be granted by the BLM. (Example: to obtain a waiver for the assessment year 2000, which begins at noon on September 1, 1999, you **must** qualify for and file for a waiver no later than September 1, 1999, in the proper BLM State Office).
8. For all mining claims which require assessment work, you **must** record an affidavit of labor on or before the December 30th immediately following the filing of this waiver. For all other mining claims or sites waived, you must record a notice of intent to hold on or before the December 30th immediately following the filing of this waiver.
9. Mill and tunnel sites may also be listed upon this waiver and be waived from payment of the maintenance fee. A notice of intent to hold for these sites is required to be filed by the December 30th following the filing of this waiver.

**NOTICE/BURDEN HOURS STATEMENT**

The Privacy Act of 1974, *as amended*, and the regulation in 43 CFR 2.48(d) provide that you be furnished the following information in connection with the information required by this certification of waiver from rental fees.

**AUTHORITY:** 30 U.S.C. 28-28k; 43 U.S.C. 1201, 1457, 1740, and 1744; and 43 CFR 3830.

**PRINCIPLE PURPOSE:** This information is to be used to verify that the owner(s) (claimants) of a mining claim has complied with 30 U.S.C. 28f and is entitled to perform assessment work in lieu of paying the maintenance fee for the mining claims listed on this form.

**ROUTINE USE:** (1) Adjudication of the claimant(s) certification of waiver from paying the maintenance fee otherwise required by 30 U.S.C. 28f. (2) Disclosure may be made to appropriate Federal agencies when location is made within the agency's geographic area of responsibility. (3) Information from the record and/or the record will be transferred to the appropriate Federal, State, or local agency, or a member of the public in response to a specific request for pertinent information. (4) Information may also be provided to the Department of Justice or in a proceeding before a court or adjudicative body; or to Federal, State, local or foreign agencies when needed for enforcement of civil or criminal codes or applicable regulations concerning title rights upon the public land.

**EFFECT OF NOT PROVIDING INFORMATION:** Disclosure of this information is required by 30 U.S.C. 28f and 43 CFR Part 3830 for those qualified claimants wishing to take the small miner waiver allowed. Failure to supply the information required in this form to support the claimants certification of waiver from payment of the otherwise required maintenance fees will result in the waiver being disallowed and the mining claims subject to forfeiture by BLM under 30 U.S.C. 28i.

The Paperwork Reduction Act of 1995 requires us to inform you that:

This information is being collected to allow the BLM to determine if you qualify for a waiver from the payment of \$100 per mining claim or site maintenance fee established in 30 U.S.C. 28f and the implementing regulations at 43 CFR 3830. A response to this request is required in accordance with the statute to obtain your benefit.

BLM would like you to know that you do not have to respond to this, or any other, Federal agency-sponsored information collection unless it displays a currently valid OMB control number.

Public reporting burden for this form is estimated to average 20 minutes (.33 hours) per response, including time to review instructions, gathering and maintaining data, and completing and reviewing the form. Direct comments regarding this burden estimate, or any other aspect of this form, to the U.S. Department of the Interior, Bureau of Land Management, (1004-0114) Bureau Information Collection Clearance Officer (WO-630), Mail Stop 401 LS, 1849 C St, N.W., Washington, D.C. 20240.

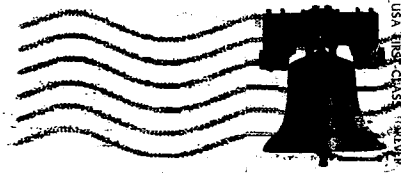
NOZIN USE ONLY  
FOR OFFICIAL USE ONLY

2008 JUL 21 A 10:28  
RECEIVED  
B.L.M. AZ STATE OFFICE



McIntyre  
6117 Redwood Ln  
Alexandria, VA  
22310


LAS VEGAS NV 890  
16 JUL 2008 PM 4 L



BPM  
Arizona State Office  
One N Central Avenue,  
Suite 800  
Phoenix, AZ 85004

Attn: Mining Claims

85004+4427 0041



When Recorded Return Document to:

Frederik C Bauman  
9212 Empire Rock St  
Las Vegas, NV 89143

Check here is this is a change of address.

Telephone: \_\_\_\_\_

E-mail address: \_\_\_\_\_

AMC 351576  
AMC 355313  
AMC 355606  
AMC 355913  
AMC 364364

**AFFIDAVIT OF PERFORMANCE OF ANNUAL WORK**

1. State of Maryland, County of Montgomery ss:  
2. I (Name) Betty McIntyre  
3. Reside at (Address) 6907 Baylor Dr

RECEIVED  
BLM, AZ STATE OFFICE  
2007 NOV 20 A 8: 04  
PHOENIX, ARIZONA  
BLM  
Date  
Stamp

City Alexandria County Fairfax

State VA zip 22307 being duly sworn, depose and say that I am a citizen of the United States, more than eighteen years of age, and that all of the facts set forth in this affidavit, subject to the provisions and penalties of 18 U.S.C. 1001 pertaining to the filing of false, fictitious, or fraudulent statements with the United States, are true and correct according to the best of my knowledge, information and belief.

4. Owner's name and address (If not shown in Items 1-3 above). McIntyre Mines, LLC  
c/o Betty McIntyre, Manager

5. That I am personally acquainted with the mining claim(s). The work and improvements were made by and at the expense of the owner(s) of said claim(s). Said contiguous group of claims, listed on this document, are situated in the Owens (optional) Mining District; Mohave County, Arizona.

Line No.	AMC NUMBER	CLAIM/SITE NAME	COUNTY RECORDER DATA (If available)	TWP	RNG	SEC
1		<u>See attached Exhibit A</u>				
2						
3						
4						
5						
6						

ENTERED IN COMPUTER  
RE 12/5/07

BLM  
Date  
Stamp

RECEIVED  
B.L.M. AZ STATE OFFICE  
2007 NOV 20 A 8:04  
PHOENIX, ARIZONA

7					
8					
9					
10					

6. That between the dates starting at 12 o'clock noon on September 1, 20 06 and ending at 12 o'clock noon on September 1, 20 07 at least \$ 1,000 dollars worth of work and improvements were done and performed upon said claim(s) or upon one or more of a contiguous group of claims for the benefit of all, wholly or partly outside of a contiguous group of claims for the benefit of all, not including the location work.

7. That the following persons were employed to perform the work and improvements described herein: Fred Bauman

8. That the work and improvements performed were: Maintain Roads, Repair protective fencing around mine shafts, repair gate

9. Dated: 11/1/2007 Signature: Betty McIntyre (for JOHN MCINTYRE)  
By Betty McIntyre, Manager

SUBSCRIBED AND SWORN TO before me, a Notary Public, this 1<sup>st</sup> day of Nov 2007

By: [Signature]  
Notary Public GAIL NEYLAND  
Notary Public, Montgomery County  
My Commission Expires July 28, 2010

Bureau of Land Management  
Arizona State Office  
[www.az.blm.gov](http://www.az.blm.gov)

No. of Claims: 10 x \$10 = 100.00  
Check No.: MD Init. SM  
Receipt No.: 1606403  
For BLM Use Only

Exhibit A  
 McCracken Gold Property  
 Owens Mining District  
 Mohave County, Arizona

<u>Claim</u>	<u>AMC#</u>	<u>Recording Info</u>	<u>Township / Range / Section</u>	<u>Date Located</u>	<u>Approx Acreage</u>
Copper Cliff Lode Claim Amended CCP#1	AMC351576	Bk 3212 p91	T13N R14W Sec 19	12/4/1998	20
		Bk3807 p533		7/14/2001	
	AMC355313	Bk 3677 p919	T13N R14W Sec 19	1/25/2001	160
			T13N R15W Sec 24		
CCP#2	AMC355314	Bk3677 p38	T13N R14W Sec 19	1/25/2001	160
CCP#3	AMC355315	Bk3677 p40	T13N R14W Secs 19, 30	1/25/2001	160
CCP#4	AMC355316	Bk3677 p42	T13N R14W Sec 30	2/6/2001	160
CCP#5	AMC355606	Bk3807 p535	T13N R14W Sec 19	7/14/2001	160
CC#6	AMC355913	Bk3923 p133	T13N R14W Sec 18	11/24/2001	160
			T13N R15W Sec 13		
CC#7	AMC355915	Bk3923 p136	T13N R14W Sec 18	11/24/2001	160
			T13N R15W Sec 13		
CC#8	AMC355914	Bk3923 p139	T13N R15W Secs 12, 13	11/24/2001	160
Copper Cliff#2	AMC364364	Bk5335 p935	T13N R15W Sec 12	12/04/2004	20

RECEIVED  
 B.L.M. AZ STATE OFFICE  
 2001 NOV 20 A 8:04  
 PHOENIX, ARIZONA

**United States Department of the Interior**

**Bureau of Land Management**  
 BUSINESS & SUPPORT SVCS DIV  
 ONE N CENTRAL AVE SUITE 800  
 PHOENIX, AZ 85004 -4427  
 Phone: (602) 417-9200

Receipt

No: 1606403

<b>Transaction #:</b> 1659039	
<b>Date of Transaction:</b> 11/23/2007	
<b>CUSTOMER:</b>	FREDERICK C BAUMAN 9212 EMPIRE ROCK STREET LAS VEGAS,NV 89143

LINE #	QTY	DESCRIPTION	REMARKS	UNIT PRICE	TOTAL
1	1.00	LOCATABLE MINERALS / MINING CLAIMS-NOT NEW-UNADJUD,ONE AUTH NO. ONLY / MINING CLAIM MONEY RECEIVED (455) <b>CASES: AMC351576/\$100.00</b>	POL	- n/a -	100.00
<b>TOTAL:</b>					<b>\$100.00</b>

PAYMENT INFORMATION					
1	AMOUNT:	\$100.00	POSTMARKED:	11/16/07 0:00	
	TYPE:	CHECK	RECEIVED:	11/20/2007	
	CHECK NO:	11392401960			
	NAME:	MCINTYRE, BETTY 6907 BAYLOR DR ALEXANDRIA VA 22307			

REMARKS

This receipt was generated by the automated BLM Collections and Billing System and is a paper representation of a portion of the official electronic record contained therein.

Return to:  
Frederick C Bauman, Sr.  
9212 Empire Rock St  
Las Vegas, NV 89143

Form 3830-2  
(February 2003)

UNITED STATES  
DEPARTMENT OF THE INTERIOR  
BUREAU OF LAND MANAGEMENT

MAINTENANCE FEE WAIVER CERTIFICATION

SEE INSTRUCTIONS ON REVERSE

AMC 351576  
AMC 355913  
AMC 355606  
AMC 355313  
AMC 364364

FORM APPROVED  
OMB NO. 1004-0114  
Expires: November 30, 2003

79  
RS

1. This small miner waiver is filed for the assessment year beginning at noon on September 1, 2007 and ending at noon on September 1, 2008
2. The undersigned and all related parties owned ten or fewer mining claims, mill, or tunnel sites located and maintained on Federal lands in the United States of America on September 1, 2007
3. The undersigned have performed the assessment work **required by law** for each mining claim listed **prior to filing this waiver** and understand that by filing this form; an affidavit of assessment work **must** be recorded by the December 30th following the filing of this waiver.
4. The undersigned understand that if the assessment work obligation has not yet come due under 30 U.S.C. 28 (for those claims in their first assessment year only); a notice of intent to hold reciting this condition **must** be recorded by the December 30th following the filing of this waiver.
5. The undersigned understand that mill and tunnel sites may also be listed upon this waiver and be waived from payment of the maintenance fee; and that a notice of intent to hold for these sites is required to be recorded by the December 30th immediately following the filing of this waiver.
6. The undersigned understand and acknowledge that pursuant to 43 U.S.C. 1212 and 18 U.S.C. 1001; the filing or recording of a false, fictitious, or fraudulent document with the Bureau of Land Management may result in a fine of up to \$250,000, a prison term not to exceed five years, or both.
7. The mining claims, mill or tunnel sites for which this waiver from payment of the maintenance fees is requested are:

CLAIM OR SITE NAME	BLM RECORDATION SERIAL NUMBER
1. See attached Exhibit A	
2.	
3.	
4.	
5.	
6.	
7.	
8.	
9.	
10.	

The owner(s) (claimants) of the above mining claims and sites are:

McIntyre Mines, LLC c/o John B. McIntyre  
(Owner's Name - Please Print)  
6907 Baylor Dr.  
(Street or P.O. Box)  
Alexandria VA 22307  
(City) (State) (Zip Code)

McIntyre Mines, LLC  
John B. McIntyre  
(Owner's Signature)  
By: John B. McIntyre, Manager

(Owner's Name - Please Print)  
  
(Street or P.O. Box)  
  
(City) (State) (Zip Code)

(Owner's Signature)

(Owner's Name - Please Print)  
  
(Street or P.O. Box)  
  
(City) (State) (Zip Code)

(Owner's Signature)

(Continued on reverse)

PHOENIX, ARIZONA  
2007 JUL 12 A 8:42  
RECEIVED  
B.L.M. AZ STATE OFFICE

ENTERED IN COMPUTER  
RE 7/18/07

Exhibit A  
 McCracken Gold Property  
 Owens Mining District  
 Mohave County, Arizona

<u>Claim</u>	<u>AMC#</u>	<u>Recording Info</u>	<u>Township / Range / Section</u>	<u>Date Located</u>	<u>Approx Acreage</u>
Copper Cliff Lode Claim Amended	AMC351576	Bk 3212 p91	T13N R14W Sec 19	12/4/1998	20
CCP#1	AMC355313	Bk3807 p533 Bk 3677 p919	T13N R14W Sec 19 T13N R15W Sec 24	7/14/2001 1/25/2001	160
CCP#2	AMC355314	Bk3677 p38	T13N R14W Sec 19	1/25/2001	160
CCP#3	AMC355315	Bk3677 p40	T13N R14W Secs 19, 30	1/25/2001	160
CCP#4	AMC355316	Bk3677 p42	T13N R14W Sec 30	2/6/2001	160
CCP#5	AMC355606	Bk3807 p535	T13N R14W Sec 19	7/14/2001	160
CC#6	AMC355913	Bk3923 p133	T13N R14W Sec 18 T13N R15W Sec 13	11/24/2001	160
CC#7	AMC355915	Bk3923 p136	T13N R14W Sec 18 T13N R15W Sec 13	11/24/2001	160
CC#8	AMC355914	Bk3923 p139	T13N R15W Secs 12, 13	11/24/2001	160
Copper Cliff#2	AMC364364	Bk5335 p935	T13N R15W Sec 12	12/04/2004	20

RECEIVED  
 B.L.M. AZ STATE OFFICE  
 2001 JUL 12 A 8:41  
 PHOENIX, ARIZONA

When Recorded Return Document to:

Fredrick C Bauman  
9212 Empire Rock St  
Las Vegas, NV  
89143

Check here if this is a change of address.

Telephone: \_\_\_\_\_

E-mail address: \_\_\_\_\_

AMC 351576

AMC 355313

AMC 355606

AMC 355913

AMC 364364

AFFIDAVIT OF PERFORMANCE OF ANNUAL WORK

1. State of Virginia ~~Arizona~~, County of Fairfax ss:

2. I (Name) John B McIntyre

3. Reside at (Address) 6907 Baylor Dr,

Alexandria, VA

City Alexandria County FAIRFAX

State VA Zip 22307 being duly sworn, depose and say that I am a citizen of the United States, more than eighteen years of age, and that all of the facts set forth in this affidavit, subject to the provisions and penalties of 18 U.S.C. 1001 pertaining to the filing of false, fictitious, or fraudulent statements with the United States, are true and correct according to the best of my knowledge, information and belief.

4. Owner's name and address (If not shown in Items 1-3 above). McIntyre Mines, LLC  
6907 Baylor Dr, Alexandria, VA 22307

5. That I am personally acquainted with the mining claim(s). The work and improvements were made by and at the expense of the owner(s) of said claim(s). Said contiguous group of claims, listed on this document, are situated in the

Owens (optional) Mining District; Mohave County, Arizona.

RECEIVED  
BLM AZ STATE OFFICE  
2006 OCT 24 A 10: 15  
PHOENIX, ARIZONA  
BLM  
Date  
Stamp

Line No.	AMC NUMBER	CLAIM/SITE NAME	COUNTY RECORDER DATA (If available)	TWP	RNG	SEC
1		See attached sheet				
2						
3						
4						
5						
6						

Form: MCF108  
Revised Jan. 2006  
Page 1 of 2

ENTERED BY COMPUTER  
RE 11/2/06



BLM  
Date  
Stamp

RECEIVED  
B.L.M. AZ STATE OFFICE

2006 OCT 24 A 10:15  
PHOENIX, ARIZONA

7						
8						
9						
10						

6. That between the dates starting at 12 o'clock noon on September 1, 2005 and ending at 12 o'clock noon on September 1, 2006 at least \$ 1,000 dollars worth of work and improvements were done and performed upon said claim(s) or upon one or more of a contiguous group of claims for the benefit of all, wholly or partly outside of a contiguous group of claims for the benefit of all, not including the location work.

7. That the following persons were employed to perform the work and improvements described herein: \_\_\_\_\_  
Fred Bauman

8. That the work and improvements performed were: \_\_\_\_\_  
Repair protective fencing around open shafts, road repair, clean out adit.

9. Dated 09/22/2006 Signature: John B. McIntyre

SUBSCRIBED AND SWORN TO before me, a Notary Public, this 2nd day of October 2006

By: John B. McIntyre

Notary Public Manuela Board

My Commission Expires April 30, 2009

Bureau of Land Management  
Arizona State Office  
[www.az.blm.gov](http://www.az.blm.gov)

No. of Claims: \_\_\_\_\_ x \$10 = \_\_\_\_\_  
Check No.: \_\_\_\_\_ Init. \_\_\_\_\_  
Receipt No.: \_\_\_\_\_  
For BLM Use Only

Exhibit A  
 McCracken Gold Property  
 Owens Mining District  
 Mohave County, Arizona

<u>Claim</u>	<u>AMC#</u>	<u>Recording Info</u>	<u>Township / Range / Section</u>	<u>Date Located</u>	<u>Approx Acreage</u>
Copper Cliff Lode Claim Amended CCP#1	AMC351576	Bk 3212 p91	T13N R14W Sec 19	12/4/1998	20
		Bk3807 p533		7/14/2001	
	AMC355313	Bk 3677 p919	T13N R14W Sec 19 T13N R15W Sec 24	1/25/2001	160
CCP#2	AMC355314	Bk3677 p38	T13N R14W Sec 19	1/25/2001	160
CCP#3	AMC355315	Bk3677 p40	T13N R14W Secs 19, 30	1/25/2001	160
CCP#4	AMC355316	Bk3677 p42	T13N R14W Sec 30	2/6/2001	160
CCP#5	AMC355606	Bk3807 p535	T13N R14W Sec 19	7/14/2001	160
CC#6	AMC355913	Bk3923 p133	T13N R14W Sec 18 T13N R15W Sec 13	11/24/2001	160
CC#7	AMC355915	Bk3923 p136	T13N R14W Sec 18 T13N R15W Sec 13	11/24/2001	160
CC#8	AMC355914	Bk3923 p139	T13N R15W Secs 12, 13	11/24/2001	160
Copper Cliff#2	AMC364364	Bk5335 p935	T13N R15W Sec 12	12/04/2004	20

RECEIVED  
 B.L.M. AZ STATE OFFICE  
 2006 OCT 24 A 10: 15  
 PHOENIX, ARIZONA

*(Handwritten signature)*

**United States Department of the Interior**  
**Bureau of Land Management**  
 BUSINESS & SUPPORT SVCS DIV  
 ONE N CENTRAL AVE SUITE 800  
 PHOENIX, AZ 85004 -4427  
 Phone: (602) 417-9200

Receipt

No: 1380714

<b>Transaction #:</b> 1426618	
<b>Date of Transaction:</b> 10/24/2006	
<b>CUSTOMER:</b>	JOHN B MCINTYRE 6907 BAYLOR DR ALEXANDRIA, VA 22307

LINE #	QTY	DESCRIPTION	REMARKS	UNIT PRICE	TOTAL
1	1.00	LOCATABLE MINERALS / MINING CLAIMS-NOT NEW-UNADJUD, ONE AUTH NO. ONLY / MINING CLAIM MONEY RECEIVED (455) CASES: AMC351576/\$100.00	POL (10)	- n/a -	100.00
<b>TOTAL:</b>					<b>\$100.00</b>

PAYMENT INFORMATION					
1	AMOUNT:	\$100.00	POSTMARKED:	10/17/2006	
	TYPE:	CHECK	RECEIVED:	10/24/2006	
	CHECK NO:	09818920642			
	NAME:	MCINTYRE MINES 6907 BAYLOR DR ALEXANDRIA VA 22307			

REMARKS

This receipt was generated by the automated BLM Collections and Billing System and is a paper representation of a portion of the official electronic record contained therein.

After recording  
Return to:

Frederick E. Bauman  
9212 Empire Rock St  
Las Vegas, NV 89143

Form 3830-2  
(January 2004)

UNITED STATES DEPARTMENT OF THE INTERIOR  
BUREAU OF LAND MANAGEMENT

RE 470

AMC 364364  
AMC 355913  
FORM APPROVED  
OMB NO. 1004-0114  
Expires: December 31, 2006  
AMC 355606

**MAINTENANCE FEE WAIVER CERTIFICATION**

SEE INSTRUCTIONS ON REVERSE

1. This small miner waiver is filed for the assessment year beginning at noon on September 1, **2006**, and ending at noon on September 1, **2007**.
2. The undersigned and all related parties owned ten or fewer mining claims, mill, or tunnel sites located and maintained on Federal lands in the United States of America on September 1, **2006**.
3. The undersigned have performed the assessment work **required by law** for each mining claim listed **prior to filing this waiver** and understand that by filing this form; an affidavit of assessment work **must** be recorded by the December 30th following the filing of this waiver. AMC 355313
4. The undersigned understand that if the assessment work obligation has not yet come due under 30 U.S.C. 28 (for those claims in their first assessment year only); a notice of intent to hold reciting this condition **must** be recorded by the December 30th following the filing of this waiver. AMC 351576
5. The undersigned understand that mill and tunnel sites may also be listed upon this waiver and be waived from payment of the maintenance fee; and that a notice of intent to hold for these sites is required to be recorded by the December 30th immediately following the filing of this waiver.
6. The undersigned understand and acknowledge that pursuant to 43 U.S.C. 1212 and 18 U.S.C. 1001; the filing or recording of a false, fictitious, or fraudulent document with the Bureau of Land Management may result in a fine of up to \$250,000, a prison term not to exceed five years, or both.
7. The mining claims, mill or tunnel sites for which this waiver from payment of the maintenance fees is requested are:

CLAIM OR SITE NAME	BLM RECORDATION SERIAL NUMBER
1. See attached Exhibit A	
2.	
3.	
4.	
5.	
6.	
7.	
8.	
9.	
10.	

RECEIVED  
B.L.M. AZ STATE OFFICE  
2006 AUG 22 A 9:49  
PHOENIX, ARIZONA

The owner(s) (claimants) of the above mining claims and sites are:

McIntyre Mines, LLC, c/o John B McIntyre  
(Owner's Name - Please Print)

6907 Baylor Dr  
(Street or P.O. Box)

Alexandria      VA      22307  
(City)                      (State)                      (Zip Code)

By John B. McIntyre, Manager  
John B McIntyre, Manager  
(Owner's Signature)

\_\_\_\_\_  
(Owner's Name - Please Print)

\_\_\_\_\_  
(Street or P.O. Box)

\_\_\_\_\_  
(City)                      (State)                      (Zip Code)

\_\_\_\_\_  
(Owner's Signature)

\_\_\_\_\_  
(Owner's Name - Please Print)

\_\_\_\_\_  
(Street or P.O. Box)

\_\_\_\_\_  
(City)                      (State)                      (Zip Code)

\_\_\_\_\_  
(Owner's Signature)

(Continued on page 2)

RE 9/11/06

(Owner's Name - Please Print)	(Owner's Signature)
(Street or P.O. Box)	(City) (State) (Zip Code)
(Owner's Name - Please Print)	(Owner's Signature)
(Street or P.O. Box)	(City) (State) (Zip Code)
(Owner's Name - Please Print)	(Owner's Signature)
(Street or P.O. Box)	(City) (State) (Zip Code)
(Owner's Name - Please Print)	(Owner's Signature)
(Street or P.O. Box)	(City) (State) (Zip Code)

PHOENIX ARIZONA  
 RECEIVED  
 BLM. AZ STATE OFFICE  
 2000 AUG 22 AM 11:09

**INSTRUCTIONS**

1. This certification is made under the provisions of § 1744 of Title 43 and § 28-28k of Title 30 of the United States Code; and the regulations thereunder (43 CFR Part 3830).
2. The claimant(s) **must** fill in the dates in paragraph 1 for the beginning and ending of the assessment year for which this waiver is sought.
3. The claimant(s) **must** fill in the date in paragraph 2 for the beginning of the assessment year for which this waiver is sought.
4. All claim and site names and Bureau of Land Management (BLM) serial numbers **must** be listed for the mining claims, mill sites, and tunnel sites for which the waiver is sought.
5. All owners of the mining claims, mill sites, and tunnel sites and their addresses **must** be given.
6. This waiver form **must** be signed by all the claimants or their designated agent, in original form. If an agent is designated, a notarized designation of agent, signed by all of the claimants with proper address given, **must** be submitted with this waiver.
7. This form **must** be filed no later than September 1st for the upcoming assessment year in the BLM State Office where the mining claims or sites are recorded, or the waiver cannot be granted by the BLM. (Example: to obtain a waiver for the assessment year 2000, which begins on the 1st of September 1, 1999, you **must** qualify for and file for a waiver no later than September 1, 1999, in the proper BLM State Office).
8. For all mining claims which require assessment work, you **must** record an affidavit of labor on or before the December 30th immediately following the filing of this waiver. For all other mining claims or sites waived, you must record a notice of intent to hold on or before the December 30th immediately following the filing of this waiver.
9. Mill and tunnel sites may also be listed upon this waiver and be waived from payment of the maintenance fee. A notice of intent to hold for these sites is required to be filed by the December 30th following the filing of this waiver.

**NOTICE/BURDEN HOURS STATEMENT**

The Privacy Act of 1974, *as amended*, and the regulation in 43 CFR 2.48(d) provide that you be furnished the following information in connection with the information required by this certification of waiver from rental fees.

**AUTHORITY:** 30 U.S.C. 28-28k; 43 U.S.C. 1201, 1457, 1740, and 1744; and 43 CFR 3830.

**PRINCIPLE PURPOSE:** This information is to be used to verify that the owner(s) (claimants) of a mining claim has complied with 30 U.S.C. 28f and is entitled to perform assessment work in lieu of paying the maintenance fee for the mining claims listed on this form.

**ROUTINE USE:** (1) Adjudication of the claimant(s) certification of waiver from paying the maintenance fee otherwise required by 30 U.S.C. 28f. (2) Disclosure may be made to appropriate Federal agencies when location is made within the agency's geographic area of responsibility. (3) Information from the record and/or the record will be transferred to the appropriate Federal, State, or local agency, or a member of the public in response to a specific request for pertinent information. (4) Information may also be provided to the Department of Justice or in a proceeding before a court or adjudicative body; or to Federal, State, local or foreign agencies when needed for enforcement of civil or criminal codes or applicable regulations concerning title rights upon the public land.

**EFFECT OF NOT PROVIDING INFORMATION:** Disclosure of this information is required by 30 U.S.C. 28f and 43 CFR Part 3830 for those qualified claimants wishing to take the small miner waiver allowed. Failure to supply the information required in this form to support the claimants certification of waiver from payment of the otherwise required maintenance fees will result in the waiver being disallowed and the mining claims subject to forfeiture by BLM under 30 U.S.C. 28i.

The Paperwork Reduction Act of 1995 requires us to inform you that: This information is being collected to allow the BLM to determine if you qualify for a waiver from the payment of \$100 per mining claim or site maintenance fee established in 30 U.S.C. 28f and the implementing regulations at 43 CFR 3830. A response to this request is required in accordance with the statute to obtain your benefit.

BLM would like you to know that you do not have to respond to this, or any other, Federal agency-sponsored information collection unless it displays a currently valid OMB control number.

Public reporting burden for this form is estimated to average 8 minutes (0.133 hours) per response, including time to review instructions, gathering and maintaining data, and completing and reviewing the form. Direct comments regarding this burden estimate, or any other aspect of this form, to the U.S. Department of the Interior, Bureau of Land Management, (1004-0114) Bureau Information Collection Clearance Officer (WO-630), Mail Stop 401 LS, 1849 C St, N.W., Washington, D.C. 20240.

**FOR OFFICIAL USE ONLY**

Exhibit A  
 McCracken Gold Property  
 Owens Mining District  
 Mohave County, Arizona

<u>Claim</u>	<u>AMC#</u>	<u>Recording Info</u>	<u>Township / Range / Section</u>	<u>Date Located</u>	<u>Approx Acreage</u>
Copper Cliff Lode Claim	AMC351576	Bk 3212 p91	T13N R14W Sec 19	12/4/1998	20
Amended CCP#1	AMC355313	Bk3807 p533 Bk 3677 p919	T13N R14W Sec 19 T13N R15W Sec 24	7/14/2001 1/25/2001	160
CCP#2	AMC355314	Bk3677 p38	T13N R14W Sec 19	1/25/2001	160
CCP#3	AMC355315	Bk3677 p40	T13N R14W Secs 19, 30	1/25/2001	160
CCP#4	AMC355316	Bk3677 p42	T13N R14W Sec 30	2/6/2001	160
CCP#5	AMC355606	Bk3807 p535	T13N R14W Sec 19	7/14/2001	160
CC#6	AMC355913	Bk3923 p133	T13N R14W Sec 18 T13N R15W Sec 13	11/24/2001	160
CC#7	AMC355915	Bk3923 p136	T13N R14W Sec 18 T13N R15W Sec 13	11/24/2001	160
CC#8	AMC355914	Bk3923 p139	T13N R15W Secs 12, 13	11/24/2001	160
Copper Cliff#2	AMC364364	Bk5335 p935	T13N R15W Sec 12	12/04/2004	20

RECEIVED  
 B.L.M. AZ STATE OFFICE  
 2006 AUG 22 A 9:50  
 PHOENIX, ARIZONA

**Lead AMC Casefiles for**  
2006 Maintenance Fee Payments  
Submitted by  
Frederick C Bauman

AMC 357922  
AMC 362672  
AMC 360428  
AMC 361076  
AMC 361514  
AMC 356667  
AMC 363464  
AMC 360759  
AMC 360991  
AMC 363464  
AMC 351576  
AMC 355606  
AMC 364364  
AMC 355838  
AMC 355890  
AMC 360629

AMC 360061  
AMC 360022  
AMC 357922  
AMC 361420  
AMC 356410  
AMC 356928  
AMC 360628  
AMC 360862  
AMC 360995  
AMC 357865  
AMC 355313  
AMC 355913  
AMC 362811  
AMC 362684  
AMC 357192

ENTERED IN COMPUTER  
RE 8/31/05

Frederick C. Bauman  
9212 Empire Rock Street  
Las Vegas, NV 89143  
(O)(702) 304-7057  
Cell: (702) 525-5779

VIA FEDERAL EXPRESS

August 1, 2005

Bureau of Land Management  
Arizona State Office  
222 North Central Avenue  
Phoenix, AZ 85004

Re: Mining Claim Maintenance Fee Payments – Additional \$25 per Claim

On behalf of the claim owners and Galaxy Minerals Inc. I am forwarding a ~~Galaxy~~ check for \$3,175, which is the \$25 increase in the 2006 annual claim maintenance fee for 126 unpatented mining claims described in the enclosed Maintenance Fee Payment Forms. The \$100 per claim fee was previously paid before we became aware of the reinstatement of the \$25 per claim increase.

Galaxy is required to pay these fees under the terms of its joint venture agreements concerning the claims. The joint venture agreements have been filed by Galaxy with the SEC and are available online at the SEC's EDGAR database. Please advise if the BLM also requires that copies of the agreements be filed with the BLM.

Please return the forms to me so that I can file them with the appropriate county recorders.

Thank you in advance for your assistance in this matter.

Sincerely yours,



Frederick C. Bauman

Cc: Scott Gold, Galaxy Minerals

RECEIVED  
BUREAU OF  
LAND MANAGEMENT  
2005 AUG - 4 P 1: 44  
ARIZONA  
STATE OFFICE  
PHOENIX, ARIZONA

ENTERED IN COMPUTER  
RE 8/31/05



UNITED STATES  
DEPARTMENT OF THE INTERIOR  
BUREAU OF LAND MANAGEMENT

CREDIT CARD PAYMENT  
FOR MINING CLAIM MAINTENANCE FEE

RECEIVED  
B.L.M. AZ STATE OFFICE  
2005 AUG 16 P 12:28  
PHOENIX, AZ

NAME Fred Bauman

ADDRESS \_\_\_\_\_

CITY \_\_\_\_\_ STATE \_\_\_\_\_ ZIP \_\_\_\_\_

PHONE # (702) 525-5779

SEND RECEIPT TO ABOVE ADDRESS [ ]  
SEND RECEIPT TO: Receipt # 1109059

AMC NUMBER	CLAIM/SITE NAME
<u>AMC</u>	<u>357922</u>
_____	_____
_____	_____

DATE STAMP  
call Rod

COUNT \$ 25.00 INITIALS C

TELEPHONE SUBMISSION - ACCURACY OF THE ABOVE INFORMATION  
IS THE RESPONSIBILITY OF THE CLAIMANT/OWNER

FOR OFFICIAL USE ONLY

DATE	INITIALS	VERIFIED
------	----------	----------

Return to:  
Frederick C. Bauman  
9212 Empire Rock St  
Las Vegas, NV 89143

Bauman 17 claims \$1,700

**MAINTENANCE FEE PAYMENT**

Mining Claim Maintenance Fee Payment of \$100 per claim or site is due on or before September 1, 20\_\_\_\_, in lieu of assessment work for the upcoming assessment year beginning September 1 of the year noted above.

BUREAU OF LAND MANAGEMENT  
ARIZONA STATE OFFICE  
222 NORTH CENTRAL AVENUE  
PHOENIX, AZ 85004  
602-417-9200  
www.az.blm.gov

<b>FOR BLM USE ONLY</b>	
NO. OF CLAIMS: <u>17</u>	X \$100 = \$ <u>1,700</u>
RECEIPT NO.: _____	CHECK NO.: <u>1115</u>
INIT: _____	

The claims are situated in MOHAVE County, Arizona.

**BLM SERIAL NUMBERS**

**NAMES OF CLAIMS OR SITES**

AMC \_\_\_\_\_ THRU AMC \_\_\_\_\_ NAME: \_\_\_\_\_

COUNTY BOOK/DOCKET \_\_\_\_\_, PAGE OR FEE NO: \_\_\_\_\_

AMC \_\_\_\_\_ THRU AMC \_\_\_\_\_ NAME: \_\_\_\_\_

COUNTY BOOK/DOCKET \_\_\_\_\_, PAGE OR FEE NO: \_\_\_\_\_

**IF NOT CONSECUTIVE NUMBERS LIST SEPARATELY BELOW**

BLM SERIAL NUMBERS	NAME OF CLAIMS/SITES	CO/BOOK DOCKET & PAGE OR FEE NUMBER
AMC <u>See Exhibit A</u>	<u>See Exhibit A</u>	_____
AMC _____	_____	_____
AMC _____	_____	_____
AMC _____	_____	_____

List additional claims on the reverse side of this form.

CLAIMANT'S NAME: Searchlight Exploration, LLC  
ADDRESS: 9212 Empire Rock St CITY: Las Vegas STATE: NV ZIP: 89143  
PHONE: 702.525.5779

Check here if this is a change of address

ARIZONA  
STATE OFFICE  
PHOENIX, ARIZONA

2005 JUL 12 P 1:14

RECEIVED  
BUREAU OF  
LAND MANAGEMENT

BLM DATE STAMP

BLM SERIAL  
NUMBERS

NAME OF CLAIMS/SITES

CO/BOOK DOCKET &  
PAGE OR FEE NUMBER

AMC _____	_____	_____
AMC _____	_____	_____
AMC _____	_____	_____
AMC _____	_____	_____
AMC _____	_____	_____
AMC _____	_____	_____
AMC _____	_____	_____
AMC _____	_____	_____
AMC _____	_____	_____
AMC _____	_____	_____
AMC _____	_____	_____
AMC _____	_____	_____
AMC _____	_____	_____
AMC _____	_____	_____
AMC _____	_____	_____
AMC _____	_____	_____
AMC _____	_____	_____
AMC _____	_____	_____
AMC _____	_____	_____
AMC _____	_____	_____
AMC _____	_____	_____
AMC _____	_____	_____

43 CFR 3833.0-5(e) (August 30, 1994) requires that the names of all of the owners and their current addresses shall be identified on all instruments required to be recorded or filed by the regulation, 43 CFR Subpart 3833.

NAME: \_\_\_\_\_ ADDRESS: \_\_\_\_\_

CITY: \_\_\_\_\_ STATE: \_\_\_\_\_ ZIP: \_\_\_\_\_ IS THIS A NEW ADDRESS

NAME: \_\_\_\_\_ ADDRESS: \_\_\_\_\_

CITY: \_\_\_\_\_ STATE: \_\_\_\_\_ ZIP: \_\_\_\_\_ IS THIS A NEW ADDRESS

NAME: \_\_\_\_\_ ADDRESS: \_\_\_\_\_

CITY: \_\_\_\_\_ STATE: \_\_\_\_\_ ZIP: \_\_\_\_\_ IS THIS A NEW ADDRESS

NAME: \_\_\_\_\_ ADDRESS: \_\_\_\_\_

CITY: \_\_\_\_\_ STATE: \_\_\_\_\_ ZIP: \_\_\_\_\_ IS THIS A NEW ADDRESS

Signature: *Jessie Barrman*  
To record with the County, one claimant or an agent must sign. *Manager*

FOR BLM USE ONLY	
DATE ENTERED INTO COMPUTER: _____	_____
INITIALS: _____	VERIFIED: _____

December 6, 2001

Return to:

Frederick C. Bauman  
9212 Empire Rock St.  
Las Vegas, NV  
89143

Datman - 10 claims \$1,000

**MAINTENANCE FEE PAYMENT**

Mining Claim Maintenance Fee Payment of \$100 per claim or site is due on or before September 1, 20\_\_\_\_, in lieu of assessment work for the upcoming assessment year beginning September 1 of the year noted above.

BUREAU OF LAND MANAGEMENT  
ARIZONA STATE OFFICE  
222 NORTH CENTRAL AVENUE  
PHOENIX, AZ 85004  
602-417-9200  
www.az.blm.gov

FOR BLM USE ONLY	
NO. OF CLAIMS: <u>10</u>	X \$100 = \$ <u>1,000</u>
RECEIPT NO.: _____	CHECK NO.: <u>1115</u>
INIT: <u>C</u>	<u>2</u>

The claims are situated in MOHAVE County, Arizona.

**BLM SERIAL NUMBERS**

**NAMES OF CLAIMS OR SITES**

AMC _____ THRU AMC _____	NAME: _____
COUNTY BOOK/DOCKET _____	PAGE OR FEE NO: _____
AMC _____ THRU AMC _____	NAME: _____
COUNTY BOOK/DOCKET _____	PAGE OR FEE NO: _____

**IF NOT CONSECUTIVE NUMBERS LIST SEPARATELY BELOW**

BLM SERIAL NUMBERS	NAME OF CLAIMS/SITES	CO/BOOK DOCKET & PAGE OR FEE NUMBER
AMC _____	<u>see Exhibit A</u>	_____
AMC _____	_____	_____
AMC _____	_____	_____
AMC _____	_____	_____

List additional claims on the reverse side of this form.

CLAIMANT'S NAME: BIG JOHN GOLD MINES, LLC c/o Frederick C Bauman,  
 ADDRESS: 9212 Empire Rock St CITY: Las Vegas STATE: NV ZIP: 89143  
 PHONE: \_\_\_\_\_

Check here if this is a change of address

ARIZONA  
STATE OFFICE  
PHOENIX, ARIZONA

2005 JUL 12 P 1:14
RECEIVED BUREAU OF LAND MANAGEMENT
BLM DATE STAMP

ENTERED IN COMPUTER  
RE 8/31/05

BLM SERIAL  
NUMBERS

~~N/A~~ OF CLAIMS/SITES

CO/BOOK DOCKET &  
PAGE OR FEE NUMBER

AMC \_\_\_\_\_

\_\_\_\_\_

\_\_\_\_\_

AMC \_\_\_\_\_

\_\_\_\_\_

\_\_\_\_\_

AMC \_\_\_\_\_

\_\_\_\_\_

\_\_\_\_\_

AMC \_\_\_\_\_

\_\_\_\_\_

\_\_\_\_\_

AMC \_\_\_\_\_

\_\_\_\_\_

\_\_\_\_\_

AMC \_\_\_\_\_

\_\_\_\_\_

\_\_\_\_\_

AMC \_\_\_\_\_

\_\_\_\_\_

\_\_\_\_\_

AMC \_\_\_\_\_

\_\_\_\_\_

\_\_\_\_\_

AMC \_\_\_\_\_

\_\_\_\_\_

\_\_\_\_\_

AMC \_\_\_\_\_

\_\_\_\_\_

\_\_\_\_\_

AMC \_\_\_\_\_

\_\_\_\_\_

\_\_\_\_\_

AMC \_\_\_\_\_

\_\_\_\_\_

\_\_\_\_\_

AMC \_\_\_\_\_

\_\_\_\_\_

\_\_\_\_\_

AMC \_\_\_\_\_

\_\_\_\_\_

\_\_\_\_\_

AMC \_\_\_\_\_

\_\_\_\_\_

\_\_\_\_\_

AMC \_\_\_\_\_

\_\_\_\_\_

\_\_\_\_\_

43 CFR 3833.0-5(e) (August 30, 1994) requires that the names of all of the owners and their current addresses shall be identified on all instruments required to be recorded or filed by the regulation, 43 CFR Subpart 3833.

NAME: \_\_\_\_\_ ADDRESS: \_\_\_\_\_

CITY: \_\_\_\_\_ STATE: \_\_\_\_\_ ZIP: \_\_\_\_\_ IS THIS A NEW ADDRESS

NAME: \_\_\_\_\_ ADDRESS: \_\_\_\_\_

CITY: \_\_\_\_\_ STATE: \_\_\_\_\_ ZIP: \_\_\_\_\_ IS THIS A NEW ADDRESS

NAME: \_\_\_\_\_ ADDRESS: \_\_\_\_\_

CITY: \_\_\_\_\_ STATE: \_\_\_\_\_ ZIP: \_\_\_\_\_ IS THIS A NEW ADDRESS

NAME: \_\_\_\_\_ ADDRESS: \_\_\_\_\_

CITY: \_\_\_\_\_ STATE: \_\_\_\_\_ ZIP: \_\_\_\_\_ IS THIS A NEW ADDRESS

Signature: *Judith E. Cannon*  
To record with the County, one claimant or an *Manager*  
agent must sign.

02 13 5 1 In

December 6, 2001

FOR BLM USE ONLY	
DATE ENTERED INTO COMPUTER: _____	INITIALS: _____
VERIFIED: _____	

Return to:  
Frederick E Bauman  
9212 Empire Rock St  
Las Vegas, NV 89143

otman - 10 claims @ 1,000

**MAINTENANCE FEE PAYMENT**

Mining Claim Maintenance Fee Payment of \$100 per claim or site is due on or before September 1, 20\_\_\_\_, in lieu of assessment work for the upcoming assessment year beginning September 1 of the year noted above.

BUREAU OF LAND MANAGEMENT  
ARIZONA STATE OFFICE  
222 NORTH CENTRAL AVENUE  
PHOENIX, AZ 85004  
602-417-9200  
www.az.blm.gov

**FOR BLM USE ONLY**  
NO. OF CLAIMS: 10 X \$100 = \$ 1,000  
RECEIPT NO.: \_\_\_\_\_ CHECK NO.: 1115  
INIT: ✓ 3

The claims are situated in MOHAVE County, Arizona.

**BLM SERIAL NUMBERS**

**NAMES OF CLAIMS OR SITES**

AMC \_\_\_\_\_ THRU AMC \_\_\_\_\_ NAME: \_\_\_\_\_  
COUNTY BOOK/DOCKET \_\_\_\_\_ PAGE OR FEE NO: \_\_\_\_\_  
AMC \_\_\_\_\_ THRU AMC \_\_\_\_\_ NAME: \_\_\_\_\_  
COUNTY BOOK/DOCKET \_\_\_\_\_ PAGE OR FEE NO: \_\_\_\_\_

**IF NOT CONSECUTIVE NUMBERS LIST SEPARATELY BELOW**

BLM SERIAL NUMBERS	NAME OF CLAIMS/SITES	CO/BOOK DOCKET & PAGE OR FEE NUMBER
AMC _____	<u>See Exhibit A</u>	_____
AMC _____	_____	_____
AMC _____	_____	_____
AMC _____	_____	_____

List additional claims on the reverse side of this form.

CLAIMANT'S NAME: United Otman Gold Mines, LLC, c/o Frederick E Bauman, Manager  
ADDRESS: 9212 Empire Rock St CITY: Las Vegas STATE: NV ZIP: 89143  
PHONE: (702) 525-5779

Check here if this is a change of address

ENTERED IN COMPUTER  
RE 8/31/05

ARIZONA STATE OFFICE  
PHOENIX, ARIZONA  
2005 JUL 12 P 1:14  
RECEIVED  
BUREAU OF LAND MANAGEMENT  
BLM DATE STAMP

BLM SERIAL  
NUMBERS

N/ OF CLAIMS/SITES

CO/BOOK DOCKET &  
PAGE OR FEE NUMBER

AMC _____	_____	_____
AMC _____	_____	_____
AMC _____	_____	_____
AMC _____	_____	_____
AMC _____	_____	_____
AMC _____	_____	_____
AMC _____	_____	_____
AMC _____	_____	_____
AMC _____	_____	_____
AMC _____	_____	_____
AMC _____	_____	_____
AMC _____	_____	_____
AMC _____	_____	_____
AMC _____	_____	_____
AMC _____	_____	_____
AMC _____	_____	_____
AMC _____	_____	_____
AMC _____	_____	_____
AMC _____	_____	_____
AMC _____	_____	_____
AMC _____	_____	_____
AMC _____	_____	_____

43 CFR 3833.0-5(e) (August 30, 1994) requires that the names of all of the owners and their current addresses shall be identified on all instruments required to be recorded or filed by the regulation, 43 CFR Subpart 3833.

NAME: \_\_\_\_\_ ADDRESS: \_\_\_\_\_

CITY: \_\_\_\_\_ STATE: \_\_\_\_\_ ZIP: \_\_\_\_\_ IS THIS A NEW ADDRESS

NAME: \_\_\_\_\_ ADDRESS: \_\_\_\_\_

CITY: \_\_\_\_\_ STATE: \_\_\_\_\_ ZIP: \_\_\_\_\_ IS THIS A NEW ADDRESS

NAME: \_\_\_\_\_ ADDRESS: \_\_\_\_\_

CITY: \_\_\_\_\_ STATE: \_\_\_\_\_ ZIP: \_\_\_\_\_ IS THIS A NEW ADDRESS

NAME: \_\_\_\_\_ ADDRESS: \_\_\_\_\_

CITY: \_\_\_\_\_ STATE: \_\_\_\_\_ ZIP: \_\_\_\_\_ IS THIS A NEW ADDRESS

Signature: *Fredrick C. Berman*  
To record with the County, one claimant or an agent must sign. *Manager*

NOV 13 2001

FOR BLM USE ONLY	
DATE ENTERED INTO COMPUTER: _____	_____
INITIALS: _____	VERIFIED: _____

Return to:

Fredrick C. Bauman  
9212 Empire Rock St  
Las Vegas, NV 89143

~~Frederick~~ ~~King~~ - 36 claims # 3,600

**MAINTENANCE FEE PAYMENT**

Mining Claim Maintenance Fee Payment of \$100 per claim or site is due on or before September 1, 20\_\_\_\_, in lieu of assessment work for the upcoming assessment year beginning September 1 of the year noted above.

BUREAU OF LAND MANAGEMENT  
ARIZONA STATE OFFICE  
222 NORTH CENTRAL AVENUE  
PHOENIX, AZ 85004  
602-417-9200  
www.az.blm.gov

FOR BLM USE ONLY	
NO. OF CLAIMS: <u>36</u>	X \$100 = \$ <u>3,600</u>
RECEIPT NO.: _____	CHECK NO.: <u>1115</u>
INIT: <u>C</u>	<u>4</u>

The claims are situated in Yavapai County, Arizona.

**BLM SERIAL NUMBERS**

**NAMES OF CLAIMS OR SITES**

AMC \_\_\_\_\_ THRU AMC \_\_\_\_\_ NAME: \_\_\_\_\_  
 COUNTY BOOK/DOCKET \_\_\_\_\_ PAGE OR FEE NO: \_\_\_\_\_  
 AMC \_\_\_\_\_ THRU AMC \_\_\_\_\_ NAME: \_\_\_\_\_  
 COUNTY BOOK/DOCKET \_\_\_\_\_ PAGE OR FEE NO: \_\_\_\_\_

**IF NOT CONSECUTIVE NUMBERS LIST SEPARATELY BELOW**

BLM SERIAL NUMBERS	NAME OF CLAIMS/SITES	CO/BOOK DOCKET & PAGE OR FEE NUMBER
AMC _____	<u>See Exhibit A</u>	_____
AMC _____	_____	_____
AMC _____	_____	_____
AMC _____	_____	_____

List additional claims on the reverse side of this form.

CLAIMANT'S NAME: SEARCHLIGHT WEST EXPLORATION (a/k/a Searchlight Explorations, LLC)  
 ADDRESS: 9212 Empire Rock St CITY: Las Vegas STATE: NV ZIP: 89143  
 PHONE: (702) 525-5779

Check here if this is a change of address

ARIZONA  
STATE OFFICE  
PHOENIX, ARIZONA

2005 JUL 12 P 1:13

RECEIVED  
BUREAU OF  
LAND MANAGEMENT

BLM DATE STAMP



BLM SERIAL  
NUMBERS

N/ OF CLAIMS/SITES

CO/BOOK DOCKET &  
PAGE OR FEE NUMBER

AMC _____	_____	_____
AMC _____	_____	_____
AMC _____	_____	_____
AMC _____	_____	_____
AMC _____	_____	_____
AMC _____	_____	_____
AMC _____	_____	_____
AMC _____	_____	_____
AMC _____	_____	_____
AMC _____	_____	_____
AMC _____	_____	_____
AMC _____	_____	_____
AMC _____	_____	_____
AMC _____	_____	_____
AMC _____	_____	_____
AMC _____	_____	_____
AMC _____	_____	_____

43 CFR 3833.0-5(e) (August 30, 1994) requires that the names of all of the owners and their current addresses shall be identified on all instruments required to be recorded or filed by the regulation, 43 CFR Subpart 3833.

NAME: \_\_\_\_\_ ADDRESS: \_\_\_\_\_

CITY: \_\_\_\_\_ STATE: \_\_\_\_\_ ZIP: \_\_\_\_\_ IS THIS A NEW ADDRESS

NAME: \_\_\_\_\_ ADDRESS: \_\_\_\_\_

CITY: \_\_\_\_\_ STATE: \_\_\_\_\_ ZIP: \_\_\_\_\_ IS THIS A NEW ADDRESS

NAME: \_\_\_\_\_ ADDRESS: \_\_\_\_\_

CITY: \_\_\_\_\_ STATE: \_\_\_\_\_ ZIP: \_\_\_\_\_ IS THIS A NEW ADDRESS

NAME: \_\_\_\_\_ ADDRESS: \_\_\_\_\_

CITY: \_\_\_\_\_ STATE: \_\_\_\_\_ ZIP: \_\_\_\_\_ IS THIS A NEW ADDRESS

Signature: *Fredrick Beeman*  
To record with the County, one claimant or an agent must sign. *Manager*

2001 DEC 13 10 51 13

December 6, 2001

FOR BLM USE ONLY	
DATE ENTERED INTO COMPUTER: _____	_____
INITIALS: _____	VERIFIED: _____

Return to:

Frederick C. Bauman  
9212 Empire Rock St  
Las Vegas, NV  
89143

Amount - 46 Claims \$4,600

**MAINTENANCE FEE PAYMENT**

Mining Claim Maintenance Fee Payment of \$100 per claim or site is due on or before September 1, 20\_\_\_\_, in lieu of assessment work for the upcoming assessment year beginning September 1 of the year noted above.

BUREAU OF LAND MANAGEMENT  
ARIZONA STATE OFFICE  
222 NORTH CENTRAL AVENUE  
PHOENIX, AZ 85004  
602-417-9200  
www.az.blm.gov

FOR BLM USE ONLY	
NO. OF CLAIMS: <u>49</u>	X \$100 = \$ <u>4,900</u>
RECEIPT NO.: _____	CHECK NO.: <u>1115</u>
INIT: <u>C</u>	

The claims are situated in Mohave County, Arizona.

**BLM SERIAL NUMBERS**

**NAMES OF CLAIMS OR SITES**

AMC _____ THRU AMC _____	NAME: _____
COUNTY BOOK/DOCKET _____	PAGE OR FEE NO: _____
AMC _____ THRU AMC _____	NAME: _____
COUNTY BOOK/DOCKET _____	PAGE OR FEE NO: _____

**IF NOT CONSECUTIVE NUMBERS LIST SEPARATELY BELOW**

BLM SERIAL NUMBERS	NAME OF CLAIMS/SITES	CO/BOOK DOCKET & PAGE OR FEE NUMBER
AMC _____	<u>See Exhibit A</u>	_____
AMC _____	_____	_____
AMC _____	_____	_____
AMC _____	_____	_____

List additional claims on the reverse side of this form.

CLAIMANT'S NAME: Searchlight Exploration, LLC, c/o Frederick C. Bauman  
 ADDRESS: 9212 Empire Rock St CITY: Las Vegas STATE: NV ZIP: 89143  
 PHONE: (702) 525-5779

Check here if this is a change of address

2005 JUL 12 P 1:13

RECEIVED  
BUREAU OF  
LAND MANAGEMENT

BLM DATE STAMP

BLM SERIAL  
NUMBERS

NAME OF CLAIMS/SITES

CO/BOOK DOCKET &  
PAGE OR FEE NUMBER

AMC _____	_____	_____
AMC _____	_____	_____
AMC _____	_____	_____
AMC _____	_____	_____
AMC _____	_____	_____
AMC _____	_____	_____
AMC _____	_____	_____
AMC _____	_____	_____
AMC _____	_____	_____
AMC _____	_____	_____
AMC _____	_____	_____
AMC _____	_____	_____
AMC _____	_____	_____
AMC _____	_____	_____
AMC _____	_____	_____
AMC _____	_____	_____

43 CFR 3833.0-5(e) (August 30, 1994) requires that the names of all of the owners and their current addresses shall be identified on all instruments required to be recorded or filed by the regulation, 43 CFR Subpart 3833.

NAME: \_\_\_\_\_ ADDRESS: \_\_\_\_\_

CITY: \_\_\_\_\_ STATE: \_\_\_\_\_ ZIP: \_\_\_\_\_ IS THIS A NEW ADDRESS

NAME: \_\_\_\_\_ ADDRESS: \_\_\_\_\_

CITY: \_\_\_\_\_ STATE: \_\_\_\_\_ ZIP: \_\_\_\_\_ IS THIS A NEW ADDRESS

NAME: \_\_\_\_\_ ADDRESS: \_\_\_\_\_

CITY: \_\_\_\_\_ STATE: \_\_\_\_\_ ZIP: \_\_\_\_\_ IS THIS A NEW ADDRESS

NAME: \_\_\_\_\_ ADDRESS: \_\_\_\_\_

CITY: \_\_\_\_\_ STATE: \_\_\_\_\_ ZIP: \_\_\_\_\_ IS THIS A NEW ADDRESS

Signature: *Fredrick C Bauman*  
 To record with the County, one claimant or an  
 agent must sign. *Manager*

FOR BLM USE ONLY	
DATE ENTERED INTO COMPUTER: _____	_____
INITIALS: _____	VERIFIED: _____

Return to:  
 Frederick C. Bauman  
 9212 Empire Rock St  
 Las Vegas, NV 89143

Boonza - Bw - 8 claims \$800

**MAINTENANCE FEE PAYMENT**

Mining Claim Maintenance Fee Payment of \$100 per claim or site is due on or before September 1, 20\_\_\_\_, in lieu of assessment work for the upcoming assessment year beginning September 1 of the year noted above.

BUREAU OF LAND MANAGEMENT  
 ARIZONA STATE OFFICE  
 222 NORTH CENTRAL AVENUE  
 PHOENIX, AZ 85004  
 602-417-9200  
 www.az.blm.gov

<b>FOR BLM USE ONLY</b>	
NO. OF CLAIMS: <u>8</u>	X \$100 = \$ <u>800</u>
RECEIPT NO.: _____	CHECK NO.: <u>1115</u>
INIT: <u>G</u>	

The claims are situated in La Paz County, Arizona.

**BLM SERIAL NUMBERS**

**NAMES OF CLAIMS OR SITES**

AMC _____ THRU AMC _____	NAME: _____
COUNTY BOOK/DOCKET _____	PAGE OR FEE NO: _____
AMC _____ THRU AMC _____	NAME: _____
COUNTY BOOK/DOCKET _____	PAGE OR FEE NO: _____

**IF NOT CONSECUTIVE NUMBERS LIST SEPARATELY BELOW**

BLM SERIAL NUMBERS	NAME OF CLAIMS/SITES	CO/BOOK DOCKET & PAGE OR FEE NUMBER
AMC _____	<u>See Exhibit A</u>	_____
AMC _____	_____	_____
AMC _____	_____	_____
AMC _____	_____	_____

List additional claims on the reverse side of this form.

CLAIMANT'S NAME: Searchlight Exploration, LLC, c/o Frederick C Bauman, manager  
 ADDRESS: 9212 Empire Rock St CITY: Las Vegas STATE: NV ZIP: 89143  
 PHONE: (702) 525-5779

Check here if this is a change of address

ARIZONA  
 STATE OFFICE  
 PHOENIX, ARIZONA

RECEIVED  
 BUREAU OF  
 LAND MANAGEMENT  
 2005 JUL 12 P 1:12  
 BLM DATE STAMP

BLM SERIAL  
NUMBERS

NAME OF CLAIMS/SITES

CO/BOOK DOCKET &  
PAGE OR FEE NUMBER

AMC _____	_____	_____
AMC _____	_____	_____
AMC _____	_____	_____
AMC _____	_____	_____
AMC _____	_____	_____
AMC _____	_____	_____
AMC _____	_____	_____
AMC _____	_____	_____
AMC _____	_____	_____
AMC _____	_____	_____
AMC _____	_____	_____
AMC _____	_____	_____
AMC _____	_____	_____
AMC _____	_____	_____
AMC _____	_____	_____
AMC _____	_____	_____

43 CFR 3833.0-5(e) (August 30, 1994) requires that the names of all of the owners and their current addresses shall be identified on all instruments required to be recorded or filed by the regulation, 43 CFR Subpart 3833.

NAME: \_\_\_\_\_ ADDRESS: \_\_\_\_\_

CITY: \_\_\_\_\_ STATE: \_\_\_\_\_ ZIP: \_\_\_\_\_ IS THIS A NEW ADDRESS

NAME: \_\_\_\_\_ ADDRESS: \_\_\_\_\_

CITY: \_\_\_\_\_ STATE: \_\_\_\_\_ ZIP: \_\_\_\_\_ IS THIS A NEW ADDRESS

NAME: \_\_\_\_\_ ADDRESS: \_\_\_\_\_

CITY: \_\_\_\_\_ STATE: \_\_\_\_\_ ZIP: \_\_\_\_\_ IS THIS A NEW ADDRESS

NAME: \_\_\_\_\_ ADDRESS: \_\_\_\_\_

CITY: \_\_\_\_\_ STATE: \_\_\_\_\_ ZIP: \_\_\_\_\_ IS THIS A NEW ADDRESS

Signature: *Fulent C. Bauman*  
To record with the County, one claimant or an agent must sign. *manager*

NOV 15 10 15

FOR BLM USE ONLY	
DATE ENTERED INTO COMPUTER: _____	_____
INITIALS: _____	VERIFIED: _____

December 6, 2001

Exhibit A  
Oatman Project  
San Francisco Mining District  
Mohave County, Arizona

<u>Claim</u>	<u>AMC#</u>	<u>Recording Info</u>	<u>Township / Range / Section</u>	<u>Date Located</u>	<u>Approx Acreage</u>
✓ Big John Lode	AMC357922	Bk4480 Pg821	T19N R20W Secs 22,23	3/15/2003	20
✓ BJ#1	AMC357923	Bk4480 Pg823	T19N R20W Secs 22,23,24	3/15/2003	156.6
✓ BJ#2	AMC357924	Bk4480 Pg826	T19N R20W Sec 26	3/15/2003	157.5
✓ BJ#3	AMC357925	Bk4480 Pg829	T19N R20W Sec 26	3/15/2003	160
✓ Big John #4	AMC360061	Bk4813 Pg703	T19N R20W Sec 25	12/7/2003	120
✓ Lazy Boy	AMC362675	Bk5201 Pg555	T18N R20W Sec 2	9/3/2004	20
			T19N R20W Secs 34, 35		
✓ Peerless	AMC362682	Bk5201 Pg557	T19N R20W Sec 34	9/3/2004	20
✓ Paragon	AMC362681	Bk5201 Pg559	T18N R20W Sec 3	9/3/2004	20
✓ United Oatman	AMC362683	Bk5201 Pg561	T18N R20W Sec 4	9/3/2004	20
			T19N R20W Sec 33		
✓ Oatman Southern	AMC362680	Bk5201 Pg563	T18N R20W Sec 5	9/3/2004	20
✓ Nellie May 1	AMC362676	Bk5201 Pg565	T18N R20W Secs 4, 5	9/3/2004	20
			T19N R20W Secs 32, 33		
✓ Nellie May 14	AMC362677	Bk5201 Pg567	T18N R20W Sec 4	9/3/2004	20
✓ Nellie May 20	AMC362678	Bk5201 Pg569	T18N R20W Secs 4, 9	9/3/2004	20
✓ Nellie May 39	AMC362679	Bk5201 Pg571	T18N R20W Secs 3, 10	9/3/2004	16.3
✓ Arataba #1	AMC362672	Bk5201 Pg573	T18N R20W Secs 9, 10	9/3/2004	20
✓ Arataba #2	AMC362673	Bk5201 Pg575	T18N R20W Secs 10, 15	9/3/2004	20
✓ Arataba #3	AMC362674	Bk5201 Pg577	T18N R20W Secs 10, 15	9/3/2004	20

17

ARIZONA  
STATE OFFICE  
PHOENIX, ARIZONA

2005 JUL 12 P 1:14

RECEIVED  
BUREAU OF  
LAND MANAGEMENT

ENTERED IN COMPUTER

RE 8/31/05

Exhibit A  
Oatman Project  
San Francisco Mining District  
Mohave County, Arizona

<u>Name</u>	<u>Twp/Range/Section</u>	<u>County Recording Information</u>	<u>BLM AMC# r</u>
Argo	19N, 20W, Sec 24	Bk 4807 Pg 100	AMC#360022 ✓
BIG JOHN#5	19N, 20W, Sec 24	Bk 4813 Pg 706	AMC#360062 ✓
BIG JOHN #6	19N, 20W, Sec 25	Bk 4813 Pg 709	AMC#360063 ✓
Armil	18N, 20W, Secs 4, 9	Bk 4836 Pg 672	AMC#360428 ✓
GQ#1	18N, 20W Secs 9, 10	Bk 4480 Pg 832	AMC#357926 ✓
GQ#2	18N, 20W Secs 4, 9	Bk 4826 Pg 133	AMC#360429 ✓
GQ#3	18N, 20W Secs 10, 15	Bk 4826 Pg 158	AMC#360430 ✓
GQ#4	18N, 20W Secs 4, 5	Bk 4836 Pg 674	AMC#360431 ✓
GQ#15	18N, 20W Secs 3, 4 9, 10	Bk 4926 Pg 339	AMC#361076 ✓
GQ#16	18N, 20W Sec 10	Bk 4926 Pg 342	AMC#361077 ✓

10

ARIZONA  
 STATE OFFICE  
 PHOENIX, ARIZONA

2005 JUL 12 P 1:14

RECEIVED  
 BUREAU OF  
 LAND MANAGEMENT

ENTERED IN COMPUTER  
 RE 8/31/05

Exhibit A  
 Oatman Property  
 San Francisco Mining District  
 Mohave County, Arizona

<u>Claim</u>	<u>AMC#</u>	<u>Recording Info</u>	<u>Township / Range / Section</u>	<u>Date Located</u>	<u>Approx Acreage</u>
✓ GQ#5	AMC361420	Bk4926 Pg309	T18N R20W Sec 4 T19N R20W Secs 32, 33	3/6/2004	155
✓ Q#6	AMC361421	Bk4926 Pg312	T18N R20W Sec 4 T19N R20W Sec 33	3/6/2004	160
✓ GQ#7	AMC361422	Bk4926 Pg315	T18N R20W Secs 3, 4 T19N R20W Secs 33, 34	3/6/2004	160
✓ GQ#8	AMC361423	Bk4926 Pg318	T18N R20W Sec 3 T19N R20W Sec 34	3/6/2004	159.37
✓ GQ#9	AMC361424	Bk4926 Pg321	T18N R20W Sec 2 T19N R20W Sec 35	3/6/2004	155
GQ#10	AMC361514	Bk4926 Pg 324	T18N R20W Sec 4	3/6/2004	160
GQ#11	AMC361515	Bk4926 Pg327	T18N R20W Sec 3, 4	3/6/2004	160
GQ#12	AMC361516	Bk4926 Pg330	T18N R20W Secs 2,3	3/6/2004	160
GQ#13	AMC361517	Bk4926 Pg333	T18N R20W Secs 2,3	3/6/2004	160
GQ#14	AMC361518	Bk4926 Pg336	T18N R20W Secs 3,4	3/6/2004	160

ARIZONA  
 STATE OFFICE  
 PHOENIX, ARIZONA

2005 JUL 12 P 1:14

RECEIVED  
 BUREAU OF  
 LAND MANAGEMENT

ENTERED IN COMPUTER  
 RE 8/31/05



Exhibit A  
Treasure King Property  
Big Bug / Turkey Creek Mining Districts  
Yavapai County, Arizona

<u>Claim</u>	<u>AMC#</u>	<u>Recording Info</u>	<u>Township / Range / Section</u>	<u>Date Located</u>	<u>Approx Acreage</u>
✓ Treasure King Lode Claim	AMC356410	Bk 3928 p281	T11.5N R1E Sec 24	5/8/2002	20
✓ TK#1	AMC356669	Bk 3957 p 462	T11.5N R1E Sec 24, 25	9/7/2002	160
✓ TK#2	AMC356667	Bk 3957 p 463	T11.5N R1E Sec 25, 36	9/7/2002	160
✓ TK#3	AMC356668	Bk 3957 p 464	T11.5N R1E Sec 36	9/7/2002	160
✓ TK#4	AMC356930	Bk 3965 p 702	T11.5N R1E Sec 36	9/20/2002	160
Lode claims:					
✓ Treasure King #2	AMC363470	Bk 4202 p 688	T11.5N R1E Secs 25, 36	10/23/2004	20
✓ Treasure King #3	AMC363471	Bk 4202 p 689	T11.5N R1E Secs 25, 36	10/23/2004	20
✓ Treasure King #4	AMC363472	Bk 4202 p 690	T11.5N R1E Secs 25, 36	10/23/2004	20
✓ Treasure King #5	AMC363473	Bk 4202 p 691	T11.5N R1E Sec 36	10/23/2004	20
✓ Treasure King #6	AMC363474	Bk 4202 p 692	T11.5N R1E Sec 36	10/23/2004	20

10  
Copper Mountain Property  
Agua Fria Mining District  
Yavapai County, Arizona

ARIZONA  
STATE OFFICE  
PHOENIX, ARIZONA

2005 JUL 12 P 11 35 AM

RECEIVED  
BUREAU OF  
LAND MANAGEMENT

<u>Claim</u>	<u>AMC#</u>	<u>Recording Info</u>	<u>Township / Range / Section</u>	<u>Date Located</u>	<u>Approx Acreage</u>
✓ AF#1	AMC360628	Bk 4113 p 108	T12N R2E Sec 6	1/19/2004	146.56
✓ AV#1	AMC360759	Bk 4121 p 524	T12N R2E Sec 7	2/16/2004	150.95
✓ AV#2	AMC360760	Bk 4121 P 525	T12N R2E Sec 7	2/16/2004	158.12
✓ AV#3	AMC360761	Bk 4121 p 526	T12N R2E Sec 6, 7	2/16/2004	152.83
✓ AV#4	AMC360862	Bk 4121 p 527	T12N R2E Sec 18	2/16/2004	142.35
✓ AV#5	AMC360863	Bk 4121 p 528	T12N R2E Sec 17, 18, 19, 20	2/16/2004	159.79
✓ AV#6	AMC360864	Bk 4121 p 529	T12N R2E Sec 19, 30	2/16/2004	159.28
✓ AV#7	AMC360991	Bk 4121 p 530	T12N R2E Sec 17, 20	2/16/2004	158.5
✓ AV#8	AMC360992	Bk 4121 p 531	T12N R2E Sec 20	2/16/2004	159.61
✓ AV#9	AMC360993	Bk 4121 p 532	T12N R2E Sec 20	2/16/2004	160
✓ AV#10	AMC360994	Bk 4121 p 533	T12N R2E Sec 20	2/16/2004	160
✓ AV#11	AMC360995	Bk 4134 p 916	T12N R2E Sec 19	3/21/2004	160
✓ AV#12	AMC360966	Bk 4134 p 917	T12N R2E Sec 25, 30	3/21/2004	160
✓ AV#13	AMC360997	Bk 4134 p 918	T12N R2E Sec 30	3/21/2004	160
✓ AV#14	AMC360998	Bk 4134 p 919	T12N R2E Sec 30	3/21/2004	158
Lode claims:					
✓ Big Bug	AMC363464	Bk 4202 p 693	T12N R2E Sec 7	10/23/2004	20
✓ Old Minor	AMC363469	Bk 4202 p 695	T12N R2E Secs 17, 20	10/23/2004	20
✓ Copper Hill #1	AMC363465	Bk 4202 p 696	T12N R2E Sec 19	10/23/2004	20
✓ Copper Hill #2	AMC363466	Bk 4202 p 697	T12N R2E Sec 19	10/23/2004	20
✓ Copper Hill #3	AMC363467	Bk 4202 p 698	T12N R2E Sec 20	10/23/2004	20
✓ Hack	AMC363468	Bk 4202 p 694	T12N R2E Sec 7	10/23/2004	20

21

ENTERED IN COMPUTER  
RE 8/31/05

Yaba Property  
 Yarber Wash Mining District  
 Yavapai County, Arizona

<u>Claim</u>	<u>AMC#</u>	<u>Recording Info</u>	<u>Township / Range / Section</u>	<u>Date Located</u>	<u>Approx Acreage</u>
Monstro Verde 1	AMC356929	Bk 3965 p 701	T13N R2E Sec 33	9/20/2002	160
Monstro Verde 2	AMC357865	Bk 4012 p 537	T12N R2E Sec 3	3/17/2003	160
Monstro Verde 3	AMC357866	Bk 4012 p 538	T12N R2E Sec 2	3/17/2003	160
			T13N R2E Sec 34		
Lode claims:					
Yaba Gold Dot	AMC363476	Bk 4202 p 699	T12N R2E Sec 2	10/23/2004	20
			T13N R2E Sec 33		
Tri-Metals	AMC363475	Bk 4202 p 700	T12N R2E Secs 2, 3	10/23/2004	20

5

RECEIVED  
 BUREAU OF  
 LAND MANAGEMENT  
 2005 JUL 12 P 1:13  
 ARIZONA  
 STATE OFFICE  
 PHOENIX, ARIZONA

ENTERED IN COMPUTER  
 RE 8/31/05

Exhibit A  
 McCracken Gold Property  
 Owens Mining District  
 Mohave County, Arizona

<u>Claim</u>	<u>AMC#</u>	<u>Recording Info</u>	<u>Township / Range / Section</u>	<u>Date Located</u>	<u>Approx Acreage</u>
- Copper Cliff Lode Claim Amended	AMC351576	Bk 3212 p91	T13N R14W Sec 19	12/4/1998	20
- CCP#1	AMC355313	Bk3807 p533 Bk 3677 p919	T13N R14W Sec 19 T13N R15W Sec 24	7/14/2001 1/25/2001	160
- CCP#2	AMC355314	Bk3677 p38	T13N R14W Sec 19	1/25/2001	160
- CCP#3	AMC355315	Bk3677 p40	T13N R14W Secs 19, 30	1/25/2001	160
- CCP#4	AMC355316	Bk3677 p42	T13N R14W Sec 30	2/6/2001	160
- CCP#5	AMC355606	Bk3807 p535	T13N R14W Sec 19	7/14/2001	160
- CC#6	AMC355913	Bk3923 p133	T13N R14W Sec 18 T13N R15W Sec 13	11/24/2001	160
- CC#7	AMC355915	Bk3923 p136	T13N R14W Sec 18 T13N R15W Sec 13	11/24/2001	160
- CC#8	AMC355914	Bk3923 p139	T13N R15W Secs 12, 13	11/24/2001	160
- Copper Cliff#2	AMC364364	Bk5335 p935	T13N R15W Sec 12	12/04/2004	20

10

Potts Mountain Property  
 Owens Mining District  
 Mohave County, Arizona

<u>Claim</u>	<u>AMC#</u>	<u>Recording Info</u>	<u>Township / Range / Section</u>	<u>Date Located</u>	<u>Approx Acreage</u>
- LDP#1	<del>AMC355896</del>	Bk3874 p320	T12N R14W Secs 20, 21	9/30/2001	160
- Relocated	AMC362825	Bk5205 p198		9/5/2004	
- LDP#2	<del>AMC355897</del>	Bk3874 p322	T12N R14W Sec 21	9/30/2001	160
- Relocated	AMC362826	Bk5205 p201		9/5/2004	
- LDP#3	<del>AMC355898</del>	Bk3874 p324	T12N R14W, Secs 20, 21	9/30/2001	160
- Relocated	AMC362827	Bk5205 p204		9/5/2004	
- Lead Pill	AMC364366	Bk5335 p937	T12N R14W Sec 21	12/04/2004	20
- Red Top	AMC364365	Bk5335 p939	T12N R14W, Secs 20, 21	12/04/2004	20

Ester Basin Property  
 Owens Mining District  
 Mohave County, Arizona

<u>Claim</u>	<u>AMC#</u>	<u>Recording Info</u>	<u>Township / Range / Section</u>	<u>Date Located</u>	<u>Approx Acreage</u>
- LDP#4	AMC355838	Bk3868 p458	T12N R14W Secs 28, 33	9/3/2001	160
- LDP#5	AMC355839	Bk3868 p460	T12N R14W Secs 27, 34	9/3/2001	160
- Ester #1	AMC364367	Bk5335 p941	T12N R14W Sec28	12/04/2004	20
- Ester #2	AMC364368	Bk5335 p943	T12N R14W Secs 27, 28 33, 34	12/04/2004	20
- Ester #3	AMC364369	Bk5335 p945	T12N R14W Sec 34	12/04/2004	20

RECEIVED  
 BUREAU OF  
 LAND MANAGEMENT  
 2005 JUL 12 11:19 AM  
 ARIZONA  
 STATE OFFICE  
 PHOENIX, ARIZONA

5

ENTERED IN COMPUTER

RE 8/31/05

North Rawhide / Copper Bluff Property  
Owens Mining District  
Mohave County, Arizona

<u>Claim</u>	<u>AMC#</u>	<u>Recording Info</u>	<u>Township / Range / Section</u>	<u>Date Located</u>	<u>Approx Acreage</u>
✓ SMG#11	AMC362821	Bk5205 p186	T11N R14W Secs 1, 12	9/5/2004	160
✓ SMG#12	AMC362822	Bk5205 p189	T11N R13W Sec 7 T11N R14W Sec7, 12	9/5/2004	160
✓ SMG#13	AMC362823	Bk5205 p192	T11N R14W Sec 12	9/5/2004	160
✓ SMG#14	AMC362824	Bk5205 p195	T11N R14W Sec 13	9/5/2004	160
✓ N. Rawhide #1	AMC364370	Bk5335 p947	T11N R14W Secs 1, 12	12/04/2004	20
✓ N. Rawhide #2	AMC364371	Bk5335 p949	T11N R13W Sec 7 T11N R14W Sec 12	12/04/2004	20
✓ Copper Bluff #1	AMC364372	Bk9335 p951	T11N R14W Sec 13	12/04/2004	20

Bonanza Property  
(Also includes Deer Trail, Cactus Queen and Little Kimble)  
Owens Mining District  
Mohave County, Arizona

<u>Claim</u>	<u>AMC#</u>	<u>Recording Info</u>	<u>Township / Range / Section</u>	<u>Date Located</u>	<u>Approx Acreage</u>
✓ SMG#1	AMC362811	Bk5205 p156	T11N R13W Secs 18, 19	9/1/2004	122
✓ SMG#2	AMC362812	Bk5205 p159	T11N R14W Sec 13	9/1/2004	150
✓ SMG#3	AMC362813	Bk5205 p162	T11N R14W Sec 23	9/1/2004	160
✓ SMG#4	AMC362814	Bk5205 p165	T11N R14W Sec 24	9/1/2004	160
✓ SMG#5	AMC362815	Bk5205 p168	T11N R14W Sec 23	9/1/2004	160
✓ SMG#6	AMC362816	Bk5205 p171	T11N R14W Sec 24	9/1/2004	160
✓ SMG#7	AMC362817	Bk5205 p174	T11N R14W Sec 23	9/1/2004	160
✓ SMG#8	AMC362818	Bk5205 p177	T11N R14W Sec 24	9/1/2004	160
✓ Cactus Queen	AMC364373	Bk5335 p953	T11N R14W Sec 13	12/04/2004	20
✓ Deer Trail #1	AMC364374	Bk5335 p955	T11N R13W Sec 18	12/04/2004	20
✓ Bonanza #1	AMC364375	Bk5335 p957	T11N R14W Sec 24	12/04/2004	20
✓ Bonanza #2	AMC364376	Bk5335 p959	T11N R14W Sec 24	12/04/2004	20
✓ Bonanza #3	AMC364377	Bk5335 p961	T11N R14W Sec 24	12/04/2004	20
✓ Little Kimble #1	AMC364378	Bk5335 p963	T11N R14W Secs 22, 23	12/04/2004	20

Big Kimble / McGuffie Property  
Owens Mining District  
Mohave County, Arizona

<u>Claim</u>	<u>AMC#</u>	<u>Recording Info</u>	<u>Township / Range / Section</u>	<u>Date Located</u>	<u>Approx Acreage</u>
✓ SMG#9	AMC362819	Bk5205 p180	T11N R14W Secs 26, 27, 34	9/5/2004	160
✓ SMG#10	AMC362820	Bk5205 p183	T11N R14W Secs 26, 27	9/5/2004	160
✓ McGuffie #1	AMC364379	Bk5335 p965	T11N R14W Sec 26	12/04/2004	20
✓ McGuffie #2	AMC364380	Bk5335 p967	T11N R14W Secs 26, 27	12/04/2004	20
✓ Big Kimble #1	AMC364381	Bk5335 p969	T11N R14W Secs 26, 27	12/04/2004	20

2005 JUL 12 P 1:13

ENTERED IN COMPUTER

RE 8/31/05

RECEIVED  
BUREAU OF  
LAND MANAGEMENT

26

Exhibit A  
 Burnt Well Property  
 Harcuvar Mining District  
 La Paz County, Arizona

<u>Claim</u>	<u>AMC#</u>	<u>Recording Info</u>	<u>Township / Range / Section</u>	<u>Date Located</u>	<u>Approx Acreage</u>
✓ Silver Lining Lode	AMC362684	Fee#2004-04684	T9N R11W Sec 30	9/3/2004	20
✓ BWP#1	AMC355890	Fee#2001-03832	T9N R11W Sec 30	9/3/2001	160
✓ BWP#2	AMC360629	Fee#2004-00747	T9N R11W Secs 30, 31	1/31/2004	160
✓ BWP#3	AMC357192	Fee#2002-06154	T9N R12W Sec 36	12/15/2002	160
✓ BWP#4	AMC357193	Fee#2002-06155	T8N R12W Sec 2	12/15/2002	160
✓ BWP#5	AMC357194	Fee#2002-06156	T9N R12W Sec 35	12/15/2002	160
✓ BWP#6	AMC360630	Fee#2004-00748	T9N R12W Sec 36	1/31/2004	160
✓ BWP#7	AMC360631	Fee#2004-00749	T9N R12W Sec 36	1/31/2004	160

ARIZONA  
 STATE OFFICE  
 PHOENIX, ARIZONA

2005 JUL 12 P 1:12

RECEIVED  
 BUREAU OF  
 LAND MANAGEMENT

ENTERED IN COMPUTER

RE 8/31/05

**United States Department of the Interior  
Bureau of Land Management**

BUSINESS & SUPPORT SVCS DIV  
222 N CENTRAL AVE  
PHOENIX, AZ 85004 -2203  
Phone: (602) 417-9200

Receipt	
No:	1122876

<b>Transaction #:</b> 1161819
<b>Date of Transaction:</b> 08/05/2005
<b>CUSTOMER:</b> FREDERICK C BAUMAN 9212 EMPIRE ROCK ST LAS VEGAS, NV 89143

LINE #	QTY	DESCRIPTION	REMARKS	UNIT PRICE	TOTAL
1	1.00	LOCATABLE MINERALS / MINING CLAIMS-NOT NEW-UNADJUD, ONE AUTH NO. ONLY / MINING CLAIM MONEY RECEIVED (455) <b>CASES: AMC357922/\$3150.00</b>	SUPPL PYMNT <i>126 claims</i>	- n/a -	3150.00
<b>TOTAL:</b>					<b>\$3,150.00</b>

PAYMENT INFORMATION																	
1	<table border="1"> <tr> <td>AMOUNT:</td> <td>\$3,150.00</td> <td>POSTMARKED:</td> <td>08/02/2005</td> </tr> <tr> <td>TYPE:</td> <td>CHECK</td> <td>RECEIVED:</td> <td>08/04/2005</td> </tr> <tr> <td>CHECK NO:</td> <td>2409</td> <td></td> <td></td> </tr> <tr> <td>NAME:</td> <td colspan="3">BAUMAN, FREDERICK C 9212 EMPIRE ROCK ST LAS VEGAS NV 89143</td> </tr> </table>	AMOUNT:	\$3,150.00	POSTMARKED:	08/02/2005	TYPE:	CHECK	RECEIVED:	08/04/2005	CHECK NO:	2409			NAME:	BAUMAN, FREDERICK C 9212 EMPIRE ROCK ST LAS VEGAS NV 89143		
AMOUNT:	\$3,150.00	POSTMARKED:	08/02/2005														
TYPE:	CHECK	RECEIVED:	08/04/2005														
CHECK NO:	2409																
NAME:	BAUMAN, FREDERICK C 9212 EMPIRE ROCK ST LAS VEGAS NV 89143																

REMARKS

This receipt was generated by the automated BLM Collections and Billing System and is a paper representation of a portion of the official electronic record contained therein.

*There are 127 claims listed here. Money was \$25 short. paid for on receipt # 1130062*

**United States Department of the Interior  
Bureau of Land Management**

BUSINESS & SUPPORT SVCS DIV  
222 N CENTRAL AVE  
PHOENIX, AZ 85004 -2203  
Phone: (602) 417-9200

Receipt	
No:	1130062

**Transaction #:** 1169095  
**Date of Transaction:** 08/16/2005

CUSTOMER:	FREDERICK C BAUMAN 9212 EMPIRE ROCK ST LAS VEGAS,NV 89143
-----------	---

LINE #	QTY	DESCRIPTION	REMARKS	UNIT PRICE	TOTAL
1	1.00	LOCATABLE MINERALS / MINING CLAIMS-NOT NEW-UNADJUD,ONE AUTH NO. ONLY / MINING CLAIM MONEY RECEIVED (455) <b>CASES:</b> AMC357922/\$25.00	SUPPL PYMNT	- n/a -	25.00
<b>TOTAL:</b>					<b>\$25.00</b>

PAYMENT INFORMATION			
NOTE: Items will appear on credit card statement as "Bureau of Land Management".			
1	AMOUNT:	\$25.00	POSTMARKED: N/A
	TYPE:	CREDIT CARD	RECEIVED: 08/16/2005
	NAME:	BAUMAN, FREDERICK C 9212 EMPIRE ROCK ST LAS VEGAS NV 89143	
	CARD NO:	XXXXXXXXXXXX6700	AUTH CODE: 192078
	NAME ON CARD:	FREDERICK BAUMAN	
	EXPIRES:	04/30/2008	
	SIGNATURE:		

REMARKS
SEE TRVRIPY 2209059/FOR ROD

This receipt was generated by the automated BLM Collections and Billing System and is a paper representation of a portion of the official electronic record contained therein.

Armc 351576

355313  
355606  
355913  
356928

A3850-1 (NOV.2001)

Return Document to:  
Fredrick C. Bauman, Esq. AZ Bar #17121  
5821 Pristine Falls Ave.  
Las Vegas, NV 89131  
Telephone: (702) 396-5292

No. of Claims: <u>9</u>	x \$5 = <u>45</u>
Receipt No.: _____	Check No.: <u>MD</u>
Init: <u>SC</u>	
FOR BLM USE ONLY	
	<u>1072</u>

**AFFIDAVIT OF PERFORMANCE OF ANNUAL WORK.** Also fill in Items 1 through 9 and the reverse side of this document.

**NOTICE OF INTENTION TO HOLD.** I intend to hold the claims(s)/site(s) listed on the reverse side of this document for the calendar year 20\_\_\_\_. Also fill in Items 1 through 4 and Item 9.

Notices of Intention to Hold are for mill sites and tunnel sites or for mining claims when assessment work has not been done, regardless of whether the annual assessment has been suspended, deferred, or not yet accrued. The filing of a Notice of Intention to Hold shall not relieve the owner of complying with federal and state laws pertaining to the performance of annual assessment work. Notices of Intention to Hold for mill sites or tunnel sites need not be county recorded. For mining claims the form filed with the Bureau of Land Management (BLM) must be identical to the one that was or will be filed with the county.

Evidence of Annual Assessment Work or a Notice of Intention to Hold must be filed each calendar year following the calendar year in which the claim/site was located. **All claims listed on a single affidavit must be contiguous.**

1. ~~State of Arizona~~, County of District of Columbia ss:

2. I, (Name) Gail Neyland

3. ~~Reside at~~ (Address) Kirkland + Ellis, 655 Fifteenth St, Suite 1200  
City Washington, County \_\_\_\_\_, State DC Zip 20005

PHOTOS  
 2004/11/18  
 LAND  
 38

being duly sworn, deposes and says that he/she is a citizen of the United States, more than eighteen years of age, that all of the facts set forth in this affidavit/notice, subject to the provisions and penalties of 18 U.S.C. 1001 pertaining to the filing of false, fictitious, or fraudulent statements with the United States, are true and correct according to the best of my knowledge, information and belief.

4. Owner's name and address (If not shown in Items 1-3 above). Check here if this is a change of address.   
MT Crumachan Mines, LLC c/o Gail Neyland, Manager  
Kirkland + Ellis, 655 Fifteenth St, NW, Suite 1200, Washington, DC

5. That I am personally acquainted with the mining claim(s). The work and improvements were made by and at the expense of the owner(s) of said claim(s). Said contiguous group of claims, listed on the reverse side of this document, are situated in the Owens Mining District, Mohave County, Arizona.

6. That between the dates starting at 12 o'clock noon on September 1, 2003 and ending at 12 o'clock noon on September 1, 2004 at least \$ 4,125 Dollars worth of work and improvements were done and performed upon said claim(s) or upon one or more of a contiguous group of claims for the benefit of all, or wholly or partly outside of a contiguous group of claims for the benefit of all, not including the location work.

7. That the following persons were employed to perform the work and improvements described herein:  
Fred Bauman + Nick Hughes

ENTERED INTO COMPUTER  
11/15/04 AB



8. That the work and improvements performed were:  
Clean out adit + fence open shaft.

9. Dated: July 14, 2004 Signature: 

SUBSCRIBED AND SWORN TO before me, a Notary Public, this 14 day of July, 2004  
 by Gail Neyland

Notary Public Elizabeth A. Ester  
 MY COMMISSION EXPIRES 07-14-2007

Elizabeth A. Ester  
 Notary Public, District of Columbia  
 My Commission Expires 07-14-2007

If the claims/sites have consecutive BLM numbers and are in the same Township, Range and Section(s), they may be listed as follows:

Sample 1 - 10	A MC 19640 - 49	Dkt/Pg 1025/1-10 Recording #9106173-82	4N 20W 36
<u>Claim/Site Name</u>	<u>Serial Number</u>	<u>Dkt/Pg or Record # of Orig Location Notice</u>	<u>TWN SHP RNG SEC(S)</u>
<u>Copper Cliff # 1</u>	<u>Amc 355576</u>	<u>Bk 3212, Pg 919</u>	<u>13N 14W 19</u>
<u>CC P # 1</u>	<u>Amc 355313</u>	<u>Bk 3677, Pg 36</u>	<u>13N 14W 19 13N 15W 24</u>
<u>CC P # 2</u>	<u>Amc 355314</u>	<u>Bk 3677, Pg 38</u>	<u>13N 14W 19</u>
<u>CC P # 3</u>	<u>Amc 355315</u>	<u>Bk 3677, Pg 40</u>	<u>13N 14W 19, 30</u>
<u>CC P # 4</u>	<u>Amc 355316</u>	<u>Bk 3677, Pg 42</u>	<u>13N 14W 30</u>
<u>CC P # 5</u>	<u>Amc 355606</u>	<u>Bk 3807, Pg 535</u>	<u>13N 14W 19</u>
<u>CC # 6</u>	<u>Amc 355913</u>	<u>Bk 3923, Pg 133</u>	<u>13N 14W 18 13N 15W 13</u>
<u>CC # 7</u>	<u>Amc 355915</u>	<u>Bk 3923, Pg 136</u>	<u>13N 14W 18 13N 15W 13</u>
<u>CC # 8</u>	<u>Amc 355914</u>	<u>Bk 3923, Pg 139</u>	<u>13N 15W 12, 13</u>

BLM requires a \$5 nonrefundable service charge for each mining claim, mill site or tunnel site payable on or before December 30<sup>th</sup> (not the 31<sup>st</sup>). Mail to:

Bureau of Land Management  
 222 North Central Avenue  
 Phoenix, Arizona 85004-2203  
 602-417-9200  
 www.az.blm.gov

This form is for the purpose of complying with the laws of the United States Department of the Interior, Bureau of Land Management and the State of Arizona pertaining to assessment work and/or notice of intention to hold. 30 U.S.C. 28, 43 CFR 3833.2, ARS 27-208. Subject to Paperwork Reduction Act and Privacy Act statements available at the BLM AZ State Office. This form is not copyrighted. It may be reproduced without permission.

RECEIVED  
BUREAU OF  
LAND MANAGEMENT

2004 AUG - 14 A 9:38

ARIZONA  
STATE OFFICE  
PHOENIX, ARIZONA

BLM Date Stamp

Return Document to:

Fredrick C. Bauman, Esq. AZ Bar #17121  
5821 Pristine Falls Ave.  
Las Vegas, NV 89131  
Telephone: (702) 396-5292

No. of Claims: <u>1</u>	x \$5 = <u>5.00</u>
Receipt No.: _____	Check No.: <u>MO</u>
Init: <u>SC</u>	
FOR BLM USE ONLY	
<u>202</u>	

**AFFIDAVIT OF PERFORMANCE OF ANNUAL WORK.** Also fill in Items 1 through 9 and the reverse side of this document.

**NOTICE OF INTENTION TO HOLD.** I intend to hold the claims(s)/site(s) listed on the reverse side of this document for the calendar year 20\_\_\_\_. Also fill in Items 1 through 4 and Item 9.

Notices of Intention to Hold are for mill sites and tunnel sites or for mining claims when assessment work has not been done, regardless of whether the annual assessment has been suspended, deferred, or not yet accrued. The filing of a Notice of Intention to Hold shall not relieve the owner of complying with federal and state laws pertaining to the performance of annual assessment work. Notices of Intention to Hold for mill sites or tunnel sites need not be county recorded. For mining claims, the form filed with the Bureau of Land Management (BLM) must be identical to the one that was or will be filed with the county.

Evidence of Annual Assessment Work or a Notice of Intention to Hold must be filed each calendar year following the calendar year in which the claim/site was located. All claims listed on a single affidavit must be contiguous.

1. State of Arizona, County of Columbia ss:

2. I, (Name) Gail Neyland

3. <sup>officed</sup> Reside at (Address) Kirkland & Ellis, 655 Fifteenth St, Suite 1200  
City Washington, County \_\_\_\_\_, State DC Zip 20005

being duly sworn, deposes and says that he/she is a citizen of the United States, more than eighteen years of age, that all of the facts set forth in this affidavit/notice, subject to the provisions and penalties of 18 U.S.C. 1001 pertaining to the filing of false, fictitious, or fraudulent statements with the United States, are true and correct according to the best of my knowledge, information and belief.

4. Owner's name and address (If not shown in Items 1-3 above), Check here if this is a change of address.

Kruachan Mines, LLC, c/o Gail Neyland, Manager  
Kirkland & Ellis, 655 Fifteenth St, Suite 1200, Washington DC  
20005

5. That I am personally acquainted with the mining claim(s). The work and improvements were made by and at the expense of the owner(s) of said claim(s). Said contiguous group of claims, listed on the reverse side of this document, are situated in the Harbor Wash Mining District, Yavapai County, Arizona.

6. That between the dates starting at 12 o'clock noon on September 1, 2003 and ending at 12 o'clock noon on September 1, 2004 at least \$ 125 Dollars worth of work and improvements were done and performed upon said claim(s) or upon one or more of a contiguous group of claims for the benefit of all, or wholly or partly outside of a contiguous group of claims for the benefit of all, not including the location work.

7. That the following persons were employed to perform the work and improvements listed herein:  
Fred Bauman

**ENTERED INTO COMPUTER**  
11/15/04 AB

8. That the work and improvements performed were: \_\_\_\_\_

Road repair

9. Dated: July 14, 2004 Signature: [Signature]

SUBSCRIBED AND SWORN TO before me, a Notary Public, this 14 day of July, 2004  
by Gail Neyland  
Notary Public Elizabeth A. Ester  
MY COMMISSION EXPIRES 07-14-2007  
Elizabeth A. Ester  
Notary Public, District of Columbia  
My Commission Expires 07-14-2007

If the claims/sites have consecutive BLM numbers and are in the same Township, Range and Section(s), they may be listed as follows:

Claim/Site Name	Serial Number	Dkt/Pg or Record # of Orig Location Notice	TWN SHP	RNG	SEC(S)
<u>Monstro Verde #1</u>	<u>AMC 356929</u>	<u>Bk 396 Sp 701</u>	<u>13N</u>	<u>2E</u>	<u>25</u>

BLM requires a \$5 nonrefundable service charge for each mining claim, mill site or tunnel site payable on or before December 30<sup>th</sup> (not the 31<sup>st</sup>). Mail to:

Bureau of Land Management  
222 North Central Avenue  
Phoenix, Arizona 85004-2203  
602-417-9200  
www.az.blm.gov

This form is for the purpose of complying with the laws of the United States Department of the Interior, Bureau of Land Management and the State of Arizona pertaining to assessment work and/or notice of intention to hold. 30 U.S.C. 28, 43 CFR 3833.2, ARS 27-208. Subject to Paperwork Reduction Act and Privacy Act statements available at the BLM AZ State Office. This form is not copyrighted. It may be reproduced without permission.

BLM Date Stamp

ARIZONA  
STATE OFFICE  
PHOENIX, ARIZONA

2004 AUG - 14 A 9:38

BUREAU OF  
LAND MANAGEMENT

**United States Department of the Interior  
Bureau of Land Management  
BUSINESS & SUPPORT SVCS DIV  
222 N CENTRAL AVE  
PHOENIX, AZ 85004 -2203  
Phone: (602) 417-9200**

Receipt	
No:	921077

<b>Transaction #:</b> 955155
<b>Date of Transaction:</b> 08/04/2004
<b>CUSTOMER:</b> FREDERICK C BAUMAN 5821 PRISTINE FALLS AVE LAS VEGAS,NV 89131

LINE #	QTY	DESCRIPTION	REMARKS	UNIT PRICE	TOTAL
1	1.00	LOCATABLE MINERALS / MINING CLAIMS-NOT NEW-UNADJUD,ONE AUTH NO. ONLY / MINING CLAIM MONEY RECEIVED (455) <b>CASES: AMC351576/\$50.00</b>	WAVIER & POL 2004 (10)	- n/a -	50.00
<b>TOTAL:</b>					<b>\$50.00</b>

PAYMENT INFORMATION			
1	<b>AMOUNT:</b>	\$50.00	<b>POSTMARKED:</b> 08/02/2004
	<b>TYPE:</b>	CHECK	<b>RECEIVED:</b> 08/04/2004
	<b>CHECK NO:</b>	06546433950	
	<b>NAME:</b>	NEYLAND, GAIL 5821 PRISTINE FALLS AVE LAS VEGAS NV 89131	

REMARKS

This receipt was generated by the automated BLM Collections and Billing System and is a paper representation of a portion of the official electronic record contained therein.

Return Document to:  
 Frederick C. Bauman, Gof.  
 Arizona Bar # 17122  
 5821 Pristine Falls Ave.  
 Las Vegas, NV 89131

405

AMC 356928  
 AMC 355913  
 AMC 355606  
 AMC 355313  
 AMC 351576

FORM APPROVED  
 OMB NO. 1004-0114  
 Expires: December 31, 2002

Form 3830-2  
 (January 2000)  
 Tel: (702) 396-5292

UNITED STATES  
 DEPARTMENT OF THE INTERIOR  
 BUREAU OF LAND MANAGEMENT

**MAINTENANCE FEE WAIVER CERTIFICATION**

SEE INSTRUCTIONS ON REVERSE

1. This small miner waiver is filed for the assessment year beginning at noon on September 1, 2004 and ending at noon on September 1, 2005
2. The undersigned and all related parties owned ten or fewer mining claims, mill, or tunnel sites located and maintained on Federal lands in the United States of America on September 1, 2004
3. The undersigned have performed the assessment work required by law for each mining claim listed prior to filing this waiver and understand that by filing this form; an affidavit of assessment work must be recorded by the December 30th following the filing of this waiver.
4. The undersigned understand that if the assessment work obligation has not yet come due under 30 U.S.C. 28 (for those claims in their first assessment year only); a notice of intent to hold reciting this condition must be recorded by the December 30th following the filing of this waiver.
5. The undersigned understand that mill and tunnel sites may also be listed upon this waiver and be waived from payment of the maintenance fee; and that a notice of intent to hold for these sites is required to be recorded by the December 30th immediately following the filing of this waiver.
6. The undersigned understand and acknowledge that pursuant to 43 U.S.C. 1212 and 18 U.S.C. 1001; the filing or recording of a false, fictitious, or fraudulent document with the Bureau of Land Management may result in a fine of up to \$250,000, a prison term not to exceed five years, or both.
7. The mining claims, mill or tunnel sites for which this waiver from payment of the maintenance fees is requested are:

CLAIM OR SITE NAME	BLM RECORDATION SERIAL NUMBER
1. Copper Cliff #1	AMC 351576
2. CCP #1	AMC 355313
3. CCP #2	AMC 355314
4. CCP #3	AMC 355315
5. CCP #4	AMC 355316
6. CCP #5	AMC 355606
7. CC #6	AMC 355913
8. CC #7	AMC 355915
9. CC #8	AMC 355914
10. Monstro Verde #1	AMC 356929

The owner(s) (claimants) of the above mining claims and sites are:  
 MOUNT Cruachan Mines, LLC  
 c/o Gail Neyland  
 Kirkland + Ellis  
 655 Fifteenth St, Suite 1200  
 Washington DC 20005  
 (City) (State) (Zip Code)

MOUNT CRUACHAN MINES, LLC  
 By: *[Signature]*  
 Gail Neyland, Manager

(Owner's Name - Please Print)  
 (Street or P.O. Box)  
 (City) (State) (Zip Code)

(Owner's Signature)

(Owner's Name - Please Print)  
 (Street or P.O. Box)  
 (City) (State) (Zip Code)

(Owner's Signature)

RECEIVED  
 BUREAU OF LAND MANAGEMENT  
 2004 AUG 14 A 9:38  
 ARIZONA  
 STATE OFFICE  
 PHOENIX, ARIZONA

ENTERED IN COMPUTER

RS 1015104

(Owner's Name - Please Print)

(Owner's Signature)

(Street or P.O. Box)

(City)

(State)

(Zip Code)

(Owner's Name - Please Print)

(Owner's Signature)

(Street or P.O. Box)

(City)

(State)

(Zip Code)

(Owner's Name - Please Print)

(Owner's Signature)

(Street or P.O. Box)

(City)

(State)

(Zip Code)

(Owner's Name - Please Print)

(Owner's Signature)

(Street or P.O. Box)

(City)

(State)

(Zip Code)

### INSTRUCTIONS

1. This certification is made under the provisions of § 1744 of Title 43 and § 28-28k of Title 30 of the United States Code; and the regulations thereunder (43 CFR Part 3830).
2. The claimant(s) must fill in the dates in paragraph 1 for the beginning and ending of the assessment year for which this waiver is sought.
3. The claimant(s) must fill in the date in paragraph 2 for the beginning of the assessment year for which this waiver is sought.
4. All claim and site names and Bureau of Land Management (BLM) serial numbers must be listed for the mining claims, mill sites, and tunnel sites for which the waiver is sought.
5. All owners of the mining claims, mill sites, and tunnel sites and their addresses must be given.
6. This waiver form must be signed by all the claimants or their designated agent, in original form. If an agent is designated, a notarized designation of agent, signed by all of the claimants with proper address given, must be submitted with this waiver.

7. This form must be filed no later than September 1st for the upcoming assessment year in the BLM State Office where the mining claims or sites are recorded, or the waiver cannot be granted by the BLM. (Example: to obtain a waiver for the assessment year 2000, which begins at noon on September 1, 1999, you must qualify for and file for a waiver no later than September 1, 1999 in the proper BLM State Office).
8. For all mining claims which require assessment work, you must record an affidavit of labor on or before the December 30th immediately following the filing of this waiver. For all other mining claims or sites waived, you must record a notice of intent to hold on or before the December 30th immediately following the filing of this waiver.
9. Mill and tunnel sites may also be listed upon this waiver and be waived from payment of the maintenance fee. A notice of intent to hold for these sites is required to be filed by the December 30th following the filing of this waiver.

### NOTICE/BURDEN HOURS STATEMENT

The Privacy Act of 1974, as amended, and the regulation in 43 CFR 2.48(d) provide that you be furnished the following information in connection with the information required by this certification of waiver from rental fees.

**AUTHORITY:** 30 U.S.C. 28-28k; 43 U.S.C. 1201, 1457, 1740, and 1744; and 43 CFR 3830.

**PRINCIPLE PURPOSE:** This information is to be used to verify that the owner(s) (claimants) of a mining claim has complied with 30 U.S.C. 28f and is entitled to perform assessment work in lieu of paying the maintenance fee for the mining claims listed on this form.

**ROUTINE USE:** (1) Adjudication of the claimant(s) certification of waiver from paying the maintenance fee otherwise required by 30 U.S.C. 28f. (2) Disclosure may be made to appropriate Federal agencies when location is made within the agency's geographic area of responsibility. (3) Information from the record and/or the record will be transferred to the appropriate Federal, State, or local agency, or a member of the public in response to a specific request for pertinent information. (4) Information may also be provided to the Department of Justice or in a proceeding before a court or adjudicative body; or to Federal, State, local or foreign agencies when needed for enforcement of civil or criminal codes or applicable regulations concerning title rights upon the public land.

**EFFECT OF NOT PROVIDING INFORMATION:** Disclosure of this information is required by 30 U.S.C. 28f and 43 CFR Part 3830 for those qualified claimants wishing to take the small miner waiver allowed. Failure to supply the information required in this form to support the claimants certification of waiver from payment of the otherwise required maintenance fees will result in the waiver being disallowed and the mining claims subject to forfeiture by BLM under 30 U.S.C. 28i.

The Paperwork Reduction Act of 1995 requires us to inform you that:

This information is being collected to allow the BLM to determine if you qualify for a waiver from the payment of \$100 per mining claim or site maintenance fee established in 30 U.S.C. 28f and the implementing regulations at 43 CFR 3830. A response to this request is required in accordance with the statute to obtain your benefit.

BLM would like you to know that you do not have to respond to this, or any other, Federal agency-sponsored information collection unless it displays a currently valid OMB control number.

Public reporting burden for this form is estimated to average 8 minutes (0.133 hours) per response, including time to review instructions, gathering and maintaining data, and completing and reviewing the form. Direct comments regarding this burden estimate, or any other aspect of this form, to the U.S. Department of the Interior, Bureau of Land Management, (1004-0114) Bureau Clearance Officer (WO-630), Mail Stop 401 LS, 1849 C St., N.W., Washington, D.C. 20240.

**FOR OFFICIAL USE ONLY**

UNITED STATES  
DEPARTMENT OF THE INTERIOR  
BUREAU OF LAND MANAGEMENT  
MAINTENANCE FEE WAIVER CERTIFICATION

AMC 355913  
AMC 355606  
AMC 355313  
2003

AMC 351576  
AMC 356928

266  
IAC  
FORM APPROVED  
OMB NO. 1004-0114  
Expires: December 31, 2002  
2004

SEE INSTRUCTIONS ON REVERSE

1. This small miner waiver is filed for the assessment year beginning at noon on September 1, ~~2002~~ and ending at noon on September 1, 2003.
2. The undersigned and all related parties owned ten or fewer mining claims, mill, or tunnel sites located and maintained on Federal lands in the United States of America on September 1, ~~2002~~ 2003
3. The undersigned have performed the assessment work required by law for each mining claim listed prior to filing this waiver and understand that by filing this form; an affidavit of assessment work must be recorded by the December 30th following the filing of this waiver.
4. The undersigned understand that if the assessment work obligation has not yet come due under 30 U.S.C. 28 (for those claims in their first assessment year only); a notice of intent to hold reciting this condition must be recorded by the December 30th following the filing of this waiver.
5. The undersigned understand that mill and tunnel sites may also be listed upon this waiver and be waived from payment of the maintenance fee; and that a notice of intent to hold for these sites is required to be recorded by the December 30th immediately following the filing of this waiver.
6. The undersigned understand and acknowledge that pursuant to 43 U.S.C. 1212 and 18 U.S.C. 1001; the filing or recording of a false, fictitious, or fraudulent document with the Bureau of Land Management may result in a fine of up to \$250,000, a prison term not to exceed five years, or both.
7. The mining claims, mill or tunnel sites for which this waiver from payment of the maintenance fees is requested are:

CLAIM OR SITE NAME	BLM RECORDATION SERIAL NUMBER
1. Copper Cliff #1	AMC # 351576
2. CCP#1	AMC # 355313
3. CCP#2	AMC # 355314
4. CCP#3	AMC # 355315
5. CCP#4	AMC # 355316
6. CCP#5	AMC # 355606
7. CC#6	AMC # 355913
8. CC#7	AMC # 355915
9. CC#8	AMC # 355914
10. Monstro Verde #1 not assessed now ->	AMC # 356929

The owner(s) (claimants) of the above mining claims and sites are:

MOUNT CRUACHAN MINES, LLC  
(Owner's Name - Please Print)  
By: GAIL NEYLAND, MANAGER  
(Street or P.O. Box)  
KIRKLAND & ELLIS  
655 Fifteenth St NW, Suite 1200  
Washington DC 20005  
(City) (State) (Zip Code)

[Signature]  
(Owner's Signature)  
 By: Gail Neyland, Manager  
 State of Virginia  
 County of \_\_\_\_\_  
 Subscribed and sworn to before me, this  
2nd day of August, 2003.

\_\_\_\_\_  
(Owner's Name - Please Print)

\_\_\_\_\_  
(Street or P.O. Box)

\_\_\_\_\_  
(City) (State) (Zip Code)

\_\_\_\_\_  
(Owner's Name - Please Print)

\_\_\_\_\_  
(Street or P.O. Box)

\_\_\_\_\_  
(City) (State) (Zip Code)

[Signature]  
(Owner's Signature)

My commission expires 5/31/2005

Notary Public  
(Owner's Signature)

RECEIVED  
 BUREAU OF  
 LAND MANAGEMENT  
 2003 AUG 19 A 10:27  
 STATE OFFICE  
 PHOENIX, ARIZONA

(Continued on reverse)

ENTERED IN COMPUTER

mtjdy 8/28/03

TES

Amc 351576  
Amc 355313  
Amc 355606  
Amc 355913  
Amc 356928

RECEIVED  
BUREAU OF  
LAND MANAGEMENT  
2003 AUG 19 A 10:21  
ARIZONA  
STATE OFFICE  
PHOENIX, ARIZONA  
A3850-1 (NOV. 2001)

Return Document to:  
Gail Neyland  
Kirkland + Ellis  
655 Fifteenth St NW, Suite 1200, Washington, DC  
Telephone: 202-879-5958 20005

No. of Claims: <u>9</u>	x \$5 = <u>45</u>
Receipt No.: <u>9</u>	Check-No.: <u>9/10</u>
Init: <u>GN</u>	
FOR BLM USE ONLY	

**AFFIDAVIT OF PERFORMANCE OF ANNUAL WORK.** Also fill in Items 1 through 9 and the reverse side of this document.

**NOTICE OF INTENTION TO HOLD.** I intend to hold the claim(s)/site(s) listed on the reverse side of this document for the calendar year 2004. Also fill in Items 1 through 4 and Item 9.

Notices of Intention to Hold are for mill sites and tunnel sites or for mining claims when assessment work has not been done, regardless of whether the annual assessment has been suspended, deferred, or not yet accrued. The filing of a Notice of Intention to Hold shall not relieve the owner of complying with federal and state laws pertaining to the performance of annual assessment work. Notices of Intention to Hold for mill sites or tunnel sites need not be county recorded. For mining claims the form filed with the Bureau of Land Management (BLM) must be identical to the one that was or will be filed with the county.

Evidence of Annual Assessment Work or a Notice of Intention to Hold must be filed each calendar year following the calendar year in which the claim/site was located. **All claims listed on a single affidavit must be contiguous.**

1. State of Arizona, County of Columbia ss:  
2. (Name) Gail Neyland  
3. <sup>Office</sup> Reside at (Address) Kirkland + Ellis, 655 Fifteenth St, Suite 1200  
City Washington, County N/A, State DC Zip 20005

being duly sworn, deposes and says that he/she is a citizen of the United States, more than eighteen years of age, that all of the facts set forth in this affidavit/notice, subject to the provisions and penalties of 18 U.S.C. 1001 pertaining to the filing of false, fictitious, or fraudulent statements with the United States, are true and correct according to the best of my knowledge, information and belief.

4. Owner's name and address (If not shown in Items 1-3 above). Check here if this is a change of address,   
Mt Cruachan Mines, LLC c/o Gail Neyland, manager,  
Kirkland + Ellis, 655 Fifteenth St NW, Suite 1200  
Washington, DC 20005

5. That I am personally acquainted with the mining claim(s). The work and improvements were made by and at the expense of the owner(s) of said claim(s). Said contiguous group of claims, listed on the reverse side of this document, are situated in the Owens Mining District, MoHAVE County, Arizona.

6. That between the dates starting at 12 o'clock noon on September 1, 2002 and ending at 12 o'clock noon on September 1, 2003 at least \$ 90000 Dollars worth of work and improvements were done and performed upon said claim(s) or upon one or more of a contiguous group of claims for the benefit of all, or wholly or partly outside of a contiguous group of claims for the benefit of all, not including the location work.

7. That the following persons were employed to perform the work and improvements described herein: Fred Bauman

ENTERED INTO COMPUTER

10/11/03 AB

AB



8. That the work and improvements performed were: Fence in open shaft  
Road repair. Clean out adit.

9. Dated: July, 2003 Signature: [Signature]  
 SUBSCRIBED AND SWORN TO before me, a Notary Public, this 2<sup>nd</sup> day of August, 2003  
 by Nadia Ghannam  
 Notary Public: [Signature]  
 MY COMMISSION EXPIRES 5/31/2005

If the claims/sites have consecutive BLM numbers and are in the same Township, Range and Section(s), they may be listed as follows:

Claim/Site Name	Serial Number	Dkt/Pg or Record # of Orig Location Notice	TWN SHP	RNG	SEC(S)
Copper Cliff #1	Amc # 351576	Bk 3212, Pg 910	13N	14W	19
CCP # 1	Amc # 355313	Bk 3677, Pg 36	13N	14W	19
CCP # 2	Amc # 355314	Bk 3677, Pg 38	13N	15W	24
CCP # 3	Amc # 355315	Bk 3677, Pg 40	13N	14W	19
CCP # 4	Amc # 355316	Bk 3677, Pg 42	13N	14W	19, 30
CCP # 5	Amc # 355306	Bk 3807, Pg 535	13N	14W	30
CC # 6	Amc # 355913	Bk 3923, Pg 133	13N	14W	18
CC # 7	Amc # 355915	Bk 3923, Pg 136	13N	15W	13
CC # 8	Amc # 355914	Bk 3923, Pg 139	13N	14W	18
			13N	15W	13
			13N	15W	12, 13

BLM requires a \$5 nonrefundable service charge for each mining claim, mill site or tunnel site payable on or before December 30<sup>th</sup> (not the 31<sup>st</sup>). Mail to:

Bureau of Land Management  
 222 North Central Avenue  
 Phoenix, Arizona 85004-2203  
 602-417-9200  
 www.az.blm.gov

This form is for the purpose of complying with the laws of the United States Department of the Interior, Bureau of Land Management and the State of Arizona pertaining to assessment work and/or notice of intention to hold. 30 U.S.C. 28, 43 CFR 3833.2, ARS 27-208. Subject to Paperwork Reduction Act and Privacy Act statements available at the BLM AZ State Office. This form is not copyrighted. It may be reproduced without permission.

RECEIVED  
 BUREAU OF  
 LAND MANAGEMENT  
 ARIZONA  
 STATE OFFICE  
 PHOENIX, ARIZONA  
 2003 AUG 19 A 10:27  
 BLM Date Stamp

RECEIVE  
 BUREAU OF LAND MANAGEMENT  
 2003 AUG 19  
 ARIZONA STATE OFFICE  
 PHOENIX, ARIZONA  
 A3850-1 (NOV. 2001)  
 AID: 25

Return Document to:  
Gail Neyland  
Kirkland + Ellis  
655 Fifteenth St NW, Suite 1200, Washington,  
Telephone: 202-879-5958  
 DC  
 20005

No. of Claims: <u>1</u>	x \$5 =	<u>25</u>
Receipt No.:	Check No.:	<u>MO</u>
Init: <u>[Signature]</u>	FOR BLM USE ONLY	

- AFFIDAVIT OF PERFORMANCE OF ANNUAL WORK.** Also fill in Items 1 through 9 and the reverse side of this document.
- NOTICE OF INTENTION TO HOLD.** I intend to hold the claims(s)/site(s) listed on the reverse side of this document for the calendar year 2004. Also fill in Items 1 through 4 and Item 9.

Notices of Intention to Hold are for mill sites and tunnel sites or for mining claims when assessment work has not been done, regardless of whether the annual assessment has been suspended, deferred, or not yet accrued. The filing of a Notice of Intention to Hold shall not relieve the owner of complying with federal and state laws pertaining to the performance of annual assessment work. Notices of Intention to Hold for mill sites or tunnel sites need not be county recorded. For mining claims the form filed with the Bureau of Land Management (BLM) must be identical to the one that was or will be filed with the county.

Evidence of Annual Assessment Work or a Notice of Intention to Hold must be filed each calendar year following the calendar year in which the claim/site was located. **All claims listed on a single affidavit must be contiguous.**

1. State of Arizona, County of Columbia ss:
2. I, (Name) Gail Neyland
3. <sup>City</sup> Reside at (Address) Kirkland + Ellis, 655 Fifteenth St, Suite 1200  
 City Washington, County \_\_\_\_\_, State DC Zip 20005

being duly sworn, deposes and says that he/she is a citizen of the United States, more than eighteen years of age, that all of the facts set forth in this affidavit/notice, subject to the provisions and penalties of 18 U.S.C. 1001 pertaining to the filing of false, fictitious, or fraudulent statements with the United States, are true and correct according to the best of my knowledge, information and belief.

4. Owner's name and address (If not shown in Items 1-3 above). Check here if this is a change of address.   
Mr Cruachan Mines, LLC c/o Gail Neyland, Manager  
Kirkland + Ellis, 655 Fifteenth St, Suite 1200, Washington, DC  
20005

5. That I am personally acquainted with the mining claim(s). The work and improvements were made by and at the expense of the owner(s) of said claim(s). Said contiguous group of claims, listed on the reverse side of this document, are situated in the Yarber Wash Mining District, Yavapai County, Arizona.

6. That between the dates starting at 12 o'clock noon on September 1, 20\_\_\_\_ and ending at 12 o'clock noon on September 1, 20\_\_\_\_ at least \$ \_\_\_\_\_ Dollars worth of work and improvements were done and performed upon said claim(s) or upon one or more of a contiguous group of claims for the benefit of all, or wholly or partly outside of a contiguous group of claims for the benefit of all, not including the location work.

7. That the following persons were employed to perform the work and improvements described herein: \_\_\_\_\_

8. That the work and improvements performed were: \_\_\_\_\_

9. Dated: July 12003 Signature [Signature]  
SUBSCRIBED AND SWORN TO before me, a Notary Public, this 2nd day of August, 2003  
by NADIA GHANNAM  
Notary Public: [Signature]  
MY COMMISSION EXPIRES 5/31/2005

If the claims/sites have consecutive BLM numbers and are in the same Township, Range and Section(s), they may be listed as follows:

Sample 1 - 10	A MC 19640 - 49	Dkt/Pg 1025/1-10 Recording #9106173-82	4N 20W 36		
			TWN	RNG	SEC(S)
Claim/Site Name	Serial Number	Dkt/Pg or Record # of Orig Location Notice	SHP	RNG	SEC(S)
<u>Monstro Verde #1</u>	<u>AMC 356929</u>	<u>Bk 3965 Pg 701</u>	<u>13N</u>	<u>2E</u>	<u>33</u>
_____	_____	_____	_____	_____	_____
_____	_____	_____	_____	_____	_____
_____	_____	_____	_____	_____	_____
_____	_____	_____	_____	_____	_____
_____	_____	_____	_____	_____	_____
_____	_____	_____	_____	_____	_____
_____	_____	_____	_____	_____	_____
_____	_____	_____	_____	_____	_____
_____	_____	_____	_____	_____	_____
_____	_____	_____	_____	_____	_____
_____	_____	_____	_____	_____	_____

BLM requires a \$5 nonrefundable service charge for each mining claim, mill site or tunnel site payable on or before December 30<sup>th</sup> (not the 31<sup>st</sup>). Mail to:

Bureau of Land Management  
222 North Central Avenue  
Phoenix, Arizona 85004-2203  
602-417-9200  
www.az.blm.gov

This form is for the purpose of complying with the laws of the United States Department of the Interior, Bureau of Land Management and the State of Arizona pertaining to assessment work and/or notice of intention to hold. 30 U.S.C. 28, 43 CFR 3833.2, ARS 27-208. Subject to Paperwork Reduction Act and Privacy Act statements available at the BLM AZ State Office. This form is not copyrighted. It may be reproduced without permission.

RECEIVED  
BUREAU OF  
LAND MANAGEMENT

2003 AUG 19 A 10: 27

ARIZONA  
STATE OFFICE  
PHOENIX, ARIZONA

BLM Date Stamp

**United States Department of the Interior  
Bureau of Land Management**

BUSINESS & SUPPORT SVCS DIV  
222 N CENTRAL AVE  
PHOENIX, AZ 85004 -2203  
Phone: (602) 417-9200

Receipt	
No:	733293

**Transaction #:** 762761  
**Date of Transaction:** 08/19/2003

CUSTOMER:	GAIL NEYLAND KIRKLAND & ELLIS 655 FIFTEENTH ST, NW STE 1200 WASHINGTON,DC 20005
-----------	---

LINE #	QTY	DESCRIPTION	REMARKS	UNIT PRICE	TOTAL
1	1.00	LOCATABLE MINERALS / MINING CLAIMS-NOT NEW-UNADJUD,ONE AUTH NO. ONLY / MINING CLAIM MONEY RECEIVED (455) <b>CASES:</b> AMC351576/\$50.00	WAIVER & POL 2003 (10)	- n/a -	50.00
<b>TOTAL:</b>					<b>\$50.00</b>

PAYMENT INFORMATION		
1	AMOUNT: \$50.00	POSTMARKED: 08/12/2003
	TYPE: CHECK	RECEIVED: 08/19/2003
	CHECK NO: 06008631445	
	NAME: MOUNT CRUACHAN MINES,LLC 655 FIFTEENTH ST, NW STE 1200 WASHINGTON DC 20005	

REMARKS

This receipt was generated by the automated BLM Collections and Billing System and is a paper representation of a portion of the official electronic record contained therein.

Receipt No. 896521

LEAD FILE #'S \_\_\_\_\_

Trans No. 622408

AMC 351576, 352599

355313, 355606, 355913

AMC Number	Code	Amount
351576	480	5-
352610	"	5-
355313 - 355316	"	20-
355606	"	5-
355913 - 355915	"	15-
TOTAL:		\$ 50-

AMC Number	Code	Amount
TOTAL:		\$

Date of Doc \_\_\_\_\_

Date Entered: 1/15/03 not

Date of Rec't \_\_\_\_\_

Date Verified: \_\_\_\_\_

Amount Rec'd 50-

Sent to Accts: 1/28/03

Amount Earned 50-

Date Earned: \_\_\_\_\_

- 480 POL
- 481 NOI
- 482 MAINT
- 396 TRANS
- 635 AMEND

NOTES:

Return Document to:

A3850-1(NOV.2001)

Gail Neyland, Manager  
Mount Cruachan Mines LLC  
Clifford Lyons + Garde, 1620L Street  
Telephone: (202) 289-6930

NW,  
Washington,  
20036, D.C.

No. of Claims: <u>10</u>	x \$5 = <u>50</u>
Receipt No.: _____	Check No.: <u>MO</u>
Init: <u>✓</u>	FOR BLM USE ONLY

**AFFIDAVIT OF PERFORMANCE OF ANNUAL WORK.** Also fill in Items 1 through 9 and the reverse side of this document.

**NOTICE OF INTENTION TO HOLD.** I intend to hold the claims(s)/site(s) listed on the reverse side of this document for the calendar year 20\_\_\_\_. Also fill in Items 1 through 4 and Item 9.

Notices of Intention to Hold are for mill sites and tunnel sites or for mining claims when assessment work has not been done, regardless of whether the annual assessment has been suspended, deferred, or not yet accrued. The filing of a Notice of Intention to Hold shall not relieve the owner of complying with federal and state laws pertaining to the performance of annual assessment work. Notices of Intention to Hold for mill sites or tunnel sites need not be county recorded. For mining claims the form filed with the Bureau of Land Management (BLM) must be identical to the one that was or will be filed with the county.

Evidence of Annual Assessment Work or a Notice of Intention to Hold must be filed each calendar year following the calendar year in which the claim/site was located. All claims listed on a single affidavit must be contiguous.

1. State of Arizona, County of District of Columbia ss:
2. I, (Name) Gail Neyland, Manager of Mt Cruachan Mines, LLC
3. ~~Reside at (Address)~~ c/o Clifford, Lyons + Garde, 1620L Street NW  
City Washington, County \_\_\_\_\_, State DC Zip 20036

being duly sworn, deposes and says that he/she is a citizen of the United States, more than eighteen years of age, that all of the facts set forth in this affidavit/notice, subject to the provisions and penalties of 18 U.S.C. 1001 pertaining to the filing of false, fictitious, or fraudulent statements with the United States, are true and correct according to the best of my knowledge, information and belief.

4. Owner's name and address (If not shown in Items 1-3 above). Check here if this is a change of address.   
MA Cruachan Mines, LLC, Gail Neyland, Manager  
c/o Clifford, Lyons + Garde, 1620L Street NW, Washington, DC  
20036

5. That I am personally acquainted with the mining claim(s). The work and improvements were made by and at the expense of the owner(s) of said claim(s). Said contiguous group of claims, listed on the reverse side of this document, are situated in the Owens Mining District, Mohave County, Arizona.

6. That between the dates starting at 12 o'clock noon on September 1, 2001 and ending at 12 o'clock noon on September 1, 2002 at least \$ 1,000 Dollars worth of work and improvements were done and performed upon said claim(s) or upon one or more of a contiguous group of claims for the benefit of all, or wholly or partly outside of a contiguous group of claims for the benefit of all, not including the location work.

7. That the following persons were employed to perform the work and improvements described herein: Fred Bauman

ENTERED IN COMPUTER  
1/15/03 nat

8. That the work and improvements performed were: Clean out and repair adits.  
Road repair.

9. Dated: 11-8-2002 Signature: [Signature]  
SUBSCRIBED AND SWORN TO before me, a Notary Public, this 8th day of November, 2002  
by GAIL NEYLAND  
Notary Public Ronald Weatherwax  
MY COMMISSION EXPIRES 8/31/2006

If the claims/sites have consecutive BLM numbers and are in the same Township, Range and Section(s), they may be listed as follows:

Claim/Site Name	Serial Number	Dkt/Pg or Record # of Orig Location Notice	TWN		
			SHP	RNG	SEC(S)
<u>Copper Cliff #1</u>	<u>Amc# 351576</u>	<u>Bk 3212, Pg 910</u>	<u>13N</u>	<u>14W</u>	<u>19</u>
<u>Stonehouse #3</u>	<u>Amc 352610</u>	<u>Bk 3390, Pg 662</u>	<u>13N 14W 30</u> <u>13N 15W 25</u>		
<u>CCP #1</u>	<u>Amc 355313</u>	<u>Bk 3677, Pg 36</u>	<u>13N 14W 19</u> <u>13N 15W 24</u>		
<u>CCP #2</u>	<u>Amc 355314</u>	<u>Bk 3677, Pg 38</u>	<u>13N 14W 19</u>		
<u>CCP #3</u>	<u>Amc 355315</u>	<u>Bk 3677, Pg 40</u>	<u>13N 14W 19, 30</u>		
<u>CCP #4</u>	<u>Amc 355316</u>	<u>Bk 3677, Pg 42</u>	<u>13N 14W 30</u>		
<u>CCP #5</u>	<u>Amc 355606</u>	<u>Bk 3807, Pg 535</u>	<u>13N 14W 19</u>		
<u>CC #6</u>	<u>Amc 355913</u>	<u>Bk 3923, Pg 133</u>	<u>13N 14W 18</u> <u>13N 15W 13</u>		
<u>CC #7</u>	<u>Amc 355915</u>	<u>Bk 3923, Pg 136</u>	<u>13N 14W 18</u> <u>13N 15W 13</u>		
<u>CC #8</u>	<u>Amc 355914</u>	<u>Bk 3923, Pg 139</u>	<u>13N 15W 12, 13</u>		

BLM requires a \$5 nonrefundable service charge for each mining claim, mill site or tunnel site payable on or before December 30<sup>th</sup> (not the 31<sup>st</sup>). Mail to:

Bureau of Land Management  
222 North Central Avenue  
Phoenix, Arizona 85004-2203  
602-417-9200  
www.az.blm.gov

This form is for the purpose of complying with the laws of the United States Department of the Interior, Bureau of Land Management and the State of Arizona pertaining to assessment work and/or notice of intention to hold. 30 U.S.C. 28, 43 CFR 3833.2, ARS 27-208. Subject to Paperwork Reduction Act and Privacy Act statements available at the BLM AZ State Office. This form is not copyrighted. It may be reproduced without permission.

ARIZONA  
NOV 25 P 1:00  
BLM Date Stamp

**United States Department of the Interior  
Bureau of Land Management**

BUSINESS & SUPPORT SVCS DIV  
222 N CENTRAL AVE  
PHOENIX, AZ 85004 -2203  
Phone: (602) 417-9200

Receipt	
No:	596521

<b>Transaction #:</b> 622408	
<b>Date of Transaction:</b> 11/25/2002	
<b>CUSTOMER:</b>	FREDERICK C BAUMAN 8125 E BUENA TERRA WAY SCOTTSDALE, AZ 85250

LINE #	QTY	DESCRIPTION	REMARKS	UNIT PRICE	TOTAL
1	1.00	LOCATABLE MINERALS / MINING CLAIMS-NOT NEW-UNADJUD, ONE AUTH NO. ONLY / MINING CLAIM MONEY RECEIVED (455) <b>CASES:</b> AMC351576/\$50.00	POL 2002 (10)	- n/a -	50.00
<b>TOTAL:</b>					<b>\$50.00</b>

PAYMENT INFORMATION			
1	AMOUNT:	\$50.00	POSTMARKED: N/A
	TYPE:	CHECK	RECEIVED: 11/25/2002
	CHECK NO:	8751438642	
	NAME:	NEYLAND, GAIL 1620 L ST, NW WASHINGTON DC 20036	

REMARKS

This receipt was generated by the automated BLM Collections and Billing System and is a paper representation of a portion of the official electronic record contained therein.



Form 3830-2  
January 2000)

UNITED STATES  
DEPARTMENT OF THE INTERIOR  
BUREAU OF LAND MANAGEMENT  
MAINTENANCE FEE WAIVER CERTIFICATION

FORM APPROVED  
OMB NO. 1004-0114  
Expires: December 31, 2002

page 1

SEE INSTRUCTIONS ON REVERSE

(770)

- This small miner waiver is filed for the assessment year beginning at noon on September 1, 2002 and ending at noon on September 1, 2003.
- The undersigned and all related parties owned ten or fewer mining claims, mill, or tunnel sites located and maintained on Federal lands in the United States of America on September 1, 2002
- The undersigned have performed the assessment work required by law for each mining claim listed prior to filing this waiver and understand that by filing this form; an affidavit of assessment work must be recorded by the December 30th following the filing of this waiver.
- The undersigned understand that if the assessment work obligation has not yet come due under 30 U.S.C. 28 (for those claims in their first assessment year only); a notice of intent to hold reciting this condition must be recorded by the December 30th following the filing of this waiver.
- The undersigned understand that mill and tunnel sites may also be listed upon this waiver and be waived from payment of the maintenance fee; and that a notice of intent to hold for these sites is required to be recorded by the December 30th immediately following the filing of this waiver.
- The undersigned understand and acknowledge that pursuant to 43 U.S.C. 1212 and 18 U.S.C. 1001; the filing or recording of a false, fictitious, or fraudulent document with the Bureau of Land Management may result in a fine of up to \$250,000, a prison term not to exceed five years, or both.
- The mining claims, mill or tunnel sites for which this waiver from payment of the maintenance fees is requested are:

CLAIM OR SITE NAME	BLM RECORDATION SERIAL NUMBER
1. Copper Cliff #1	AMC # 351576
2. Stonehouse #3	AMC # 352410
3. CCP #1	AMC # 355313
4. CCP #2	AMC # 355314
5. CCP #3	AMC # 355315
6. CCP #4	AMC # 355316
7. CCP #5	AMC # 355606
8. CC #6	AMC # 355913
9. CC #7	AMC # 355915
10. CC #8	AMC # 355914

The owner(s) (claimants) of the above mining claims and sites are:

MOUNT CRUALHAN MWES LLC  
 (Owner's Name - Please Print)  
 Gail Neyland, Manager  
 Clifford, Lyons & Garde  
 620 L Street NW, Washington, DC 20036  
 (City) (State) (Zip Code)

MOUNT CRUALHAN MINES  
 By: Gail Neyland, Manager  
 PHOENIX, ARIZONA

(Owner's Name - Please Print)  
 (Street or P.O. Box)  
 (City) (State) (Zip Code)

RECEIVED  
 BLM, AZ STATE OFFICE  
 PHOENIX, ARIZONA  
 2002 AUG 30 P 12:28

(Owner's Name - Please Print)  
 (Street or P.O. Box)  
 (City) (State) (Zip Code)

State of Virginia  
 County of Fairfax  
 Sworn and Subscribed before me  
 this 29th day of AUGUST, 2002  
 by Ronald Westbrook

(Continued on reverse)

Notary Public  
My Commission expires: 8/31/2002

UNITED STATES  
DEPARTMENT OF THE INTERIOR  
BUREAU OF LAND MANAGEMENT  
**MAINTENANCE FEE WAIVER CERTIFICATION**

AMC 351576  
352599  
355313  
355606  
355913

561 JMC

FORM APPROVED  
OMB NO. 1004-0114  
Expires: December 31, 2002

SEE INSTRUCTIONS ON REVERSE

1. This small miner waiver is filed for the assessment year beginning at noon on September 1, 2002 and ending at noon on September 1, 2003.
2. The undersigned and all related parties owned ten or fewer mining claims, mill, or tunnel sites located and maintained on Federal lands in the United States of America on September 1, 2002
3. The undersigned have performed the assessment work required by law for each mining claim listed prior to filing this waiver and understand that by filing this form; an affidavit of assessment work must be recorded by the December 30th following the filing of this waiver.
4. The undersigned understand that if the assessment work obligation has not yet come due under 30 U.S.C. 28 (for those claims in their first assessment year only); a notice of intent to hold reciting this condition must be recorded by the December 30th following the filing of this waiver.
5. The undersigned understand that mill and tunnel sites may also be listed upon this waiver and be waived from payment of the maintenance fee; and that a notice of intent to hold for these sites is required to be recorded by the December 30th immediately following the filing of this waiver.
6. The undersigned understand and acknowledge that pursuant to 43 U.S.C. 1212 and 18 U.S.C. 1001; the filing or recording of a false, fictitious, or fraudulent document with the Bureau of Land Management may result in a fine of up to \$250,000, a prison term not to exceed five years, or both.
7. The mining claims, mill or tunnel sites for which this waiver from payment of the maintenance fees is requested are:

CLAIM OR SITE NAME	BLM RECORDATION SERIAL NUMBER
1. Copper Cliff #1	AMC# 351576
2. Stonehouse #3	AMC# 352610
3. CCP#1	AMC# 355313
4. CCP#2	AMC# 355314
5. CCP#3	AMC# 355315
6. CCP#4	AMC# 355316
7. CCP#5	AMC# 355606
8. CC#6	AMC# 355913
9. CC#7	AMC# 355915
10. CC#8	AMC# 355914

The owner(s) (claimants) of the above mining claims and sites are:

MOUNT CRUACHAN MINES, LLC  
(Owner's Name - Please Print)  
40 GAIL NEYLAND MANAGER  
(Street or P.O. Box)  
CLIFFORD LYONS + GARDE  
1620 L Street NW Washington, DC 20036  
(City) (State) (Zip Code)

MOUNT CRUACHAN MINES, LLC  
[Signature]  
(Owner's Signature)  
By Gail Neyland,  
manager

(Owner's Name - Please Print)

(Owner's Signature)

(Street or P.O. Box)

(City)

(State)

(Zip Code)

(Owner's Name - Please Print)

(Owner's Signature)

(Street or P.O. Box)

(City)

(State)

(Zip Code)

(Continued on reverse)

ENTERED IN COMPUTER  
10/9/02 [Signature]

BHOENIX VISORV  
3005 VME 13 B 1-00  
RECEIVED

(Owner's Name - Please Print)

(Owner's Signature)

(Street or P.O. Box)

(City)

(State)

(Zip Code)

(Owner's Name - Please Print)

(Owner's Signature)

(Street or P.O. Box)

(City)

(State)

(Zip Code)

(Owner's Name - Please Print)

(Owner's Signature)

(Street or P.O. Box)

(City)

(State)

(Zip Code)

(Owner's Name - Please Print)

(Owner's Signature)

(Street or P.O. Box)

(City)

(State)

(Zip Code)

**INSTRUCTIONS**

1. This certification is made under the provisions of § 1744 of Title 43 and § 28-28k of Title 30 of the United States Code; and the regulations thereunder (43 CFR Part 3830).
2. The claimant(s) **must** fill in the dates in paragraph 1 for the beginning and ending of the assessment year for which this waiver is sought.
3. The claimant(s) **must** fill in the date in paragraph 2 for the beginning of the assessment year for which this waiver is sought.
4. All claim and site names and Bureau of Land Management (BLM) serial numbers **must** be listed for the mining claims, mill sites, and tunnel sites for which the waiver is sought.
5. All owners of the mining claims, mill sites, and tunnel sites and their addresses **must** be given.
6. This waiver form **must** be signed by all the claimants or their designated agent, in original form. If an agent is designated, a notarized designation of agent, signed by all of the claimants with proper address given, **must** be submitted with this waiver.

7. This form **must** be filed no later than September 1st for the upcoming assessment year in the BLM State Office where the mining claims or sites are recorded, or the waiver cannot be granted by the BLM. (Example: to obtain a waiver for the assessment year 2000, which begins at noon on September 1, 1999, you **must** qualify for and file for a waiver no later than September 1, 1999 in the proper BLM State Office).
8. For all mining claims which require assessment work, you **must** record an affidavit of labor on or before the December 30th immediately following the filing of this waiver. For all other mining claims or sites waived, you **must** record a notice of intent to hold on or before the December 30th immediately following the filing of this waiver.
9. Mill and tunnel sites may also be listed upon this waiver and be waived from payment of the maintenance fee. A notice of intent to hold for these sites is required to be filed by the December 30th following the filing of this waiver.

**NOTICE/BURDEN HOURS STATEMENT**

The Privacy Act of 1974, *as amended*, and the regulation in 43 CFR 2.48(d) provide that you be furnished the following information in connection with the information required by this certification of waiver from rental fees.

**AUTHORITY:** 30 U.S.C. 28-28k; 43 U.S.C. 1201, 1457, 1740, and 1744; and 43 CFR 3830.

**PRINCIPLE PURPOSE:** This information is to be used to verify that the owner(s) (claimants) of a mining claim has complied with 30 U.S.C. 28f and is entitled to perform assessment work in lieu of paying the maintenance fee for the mining claims listed on this form.

**ROUTINE USE:** (1) Adjudication of the claimant(s) certification of waiver from paying the maintenance fee otherwise required by 30 U.S.C. 28f. (2) Disclosure may be made to appropriate Federal agencies when location is made within the agency's geographic area of responsibility. (3) Information from the record and/or the record will be transferred to the appropriate Federal, State, or local agency, or a member of the public in response to a specific request for pertinent information. (4) Information may also be provided to the Department of Justice or in a proceeding before a court or adjudicative body; or to Federal, State, local or foreign agencies when needed for enforcement of civil or criminal codes or applicable regulations concerning title rights upon the public land.

**EFFECT OF NOT PROVIDING INFORMATION:** Disclosure of this information is required by 30 U.S.C. 28f and 43 CFR Part 3830 for those qualified claimants wishing to take the small miner waiver allowed. Failure to supply the information required in this form to support the claimants certification of waiver from payment of the otherwise required maintenance fees will result in the waiver being disallowed and the mining claims subject to forfeiture by BLM under 30 U.S.C. 28i.

The Paperwork Reduction Act of 1995 requires us to inform you that:

This information is being collected to allow the BLM to determine if you qualify for a waiver from the payment of \$100 per mining claim or site maintenance fee established in 30 U.S.C. 28f and the implementing regulations at 43 CFR 3830. A response to this request is required in accordance with the statute to obtain your benefit.

BLM would like you to know that you do not have to respond to this, or any other, Federal agency-sponsored information collection unless it displays a currently valid OMB control number.

Public reporting burden for this form is estimated to average 8 minutes (0.133 hours) per response, including time to review instructions, gathering and maintaining data, and completing and reviewing the form. Direct comments regarding this burden estimate, or any other aspect of this form, to the U.S. Department of the Interior, Bureau of Land Management, (1004-0114) Bureau Clearance Officer (WO-630), Mail Stop 401 LS, 1849 C St., N.W., Washington, D.C. 20240.

PHOENIX, ARIZONA

FOR OFFICIAL USE ONLY  
2002 AUG 13 P 1:04

RECEIVED  
B.L.M. AZ STATE OFFICE

Receipt No. 361472

LEAD FILE #'S \_\_\_\_\_

Trans No. 380013

351576

352599

355084

AMC Number	Code	Amount
351581	482	100.
351578		100.
352599-352609		1,100.
355084-355085	↓	200.
<b>TOTAL:</b>	15 482	\$ 1,500

AMC Number	Code	Amount
<b>TOTAL:</b>		\$

Date of Doc \_\_\_\_\_

Date Entered: 10/23/01 unt

Date of Rec't 8/21/01

Date Verified: 10/23/01 unt

Amount Rec'd \_\_\_\_\_

Sent to Accts: \_\_\_\_\_

Amount Earned \_\_\_\_\_

Date Earned: \_\_\_\_\_

- 480 POL
- 481 NOI
- 482 MAINT
- 396 TRANS
- 635 AMEND

NOTES:

MAINTENANCE FEE PAYMENT

\$100.00 MAINTENANCE FEE PAYMENT DUE ON OR BEFORE SEP 01 2007  
IN LIEU OF ASSESSMENT WORK FOR THE UPCOMING ASSESSMENT  
YEAR BEGINNING SEPTEMBER 1 OF THE YEAR NOTED ABOVE.

Bureau Of Land Management  
Arizona State Office  
222 North Central Avenue  
Phoenix, AZ. 85004-2203

COUNT: 15 \$ 1500.00 INT: M  
FOR OFFICIAL USE ONLY

THE CLAIMS ARE SITUATED IN Mohave COUNTY, ARIZONA.

BLM SERIAL NUMBERS NAMES OF CLAIMS OR SITES  
A MC \_\_\_\_\_ THRU A MC \_\_\_\_\_  
COUNTY BOOK/DOCKET \_\_\_\_\_, PAGE(S) OR FEE NO(S) \_\_\_\_\_  
A MC \_\_\_\_\_ THRU A MC \_\_\_\_\_  
COUNTY BOOK/DOCKET \_\_\_\_\_, PAGE(S) OR FEE NO(S) \_\_\_\_\_

(OR) IF NOT CONSECUTIVE NUMBERS LIST SEPARATELY BELOW:

BLM SERIAL NUMBERS	NAME OF CLAIMS/SITES	COUNTY BOOK/DOCKET & PAGE OR FEE NUMBER
A MC _____	See Attachment	_____
A MC _____	_____	_____
A MC _____	_____	_____
A MC _____	_____	_____
A MC _____	_____	_____
A MC _____	_____	_____
A MC _____	_____	_____
A MC _____	_____	_____
A MC _____	_____	_____
A MC _____	_____	_____

CLAIMANT'S NAME: Searchlight West, Inc.  
ADDRESS: 8125 E Buena Terra Way CITY: Scottsdale STATE: AZ

CHECK HERE IF THIS IS A CHANGE OF ADDRESS PHONE: (480) 874-9009 ZIP: 85250

SIGNATURE: Frederick C. Damman  
TO RECORD WITH THE COUNTY, ONE CLAIMANT OR THE AGENT MUST SIGN  
Secretary/Treasurer

LIST ALL ADDITIONAL OWNERS ON REVERSE SIDE OF THIS FORM

FOR OFFICIAL USE ONLY  
ENTERED INTO COMPUTER: 10/23/01 mt ✓  
DATE INITIALS VERIFIED

RECEIVED  
BLM STATE OFFICE  
2001 AUG 21 P 12:40  
PHOENIX, ARIZONA

43 CFR 3833.0-5(e) (August 30, 1994) REQUIRES THAT THE NAMES OF ALL OF THE OWNERS AND THEIR CURRENT ADDRESSES SHALL BE IDENTIFIED ON ALL INSTRUMENTS REQUIRED TO BE RECORDED OR FILED BY THE REGULATIONS, 43 CFR SUBPART 3833.

CLAIMANT'S NAME: \_\_\_\_\_

ADDRESS: \_\_\_\_\_ CITY: \_\_\_\_\_ STATE: \_\_\_\_\_

CHECK HERE IF THIS IS CHANGE OF ADDRESS      PHONE: (    ) \_\_\_\_\_ ZIP: \_\_\_\_\_

CLAIMANT'S NAME: \_\_\_\_\_

ADDRESS: \_\_\_\_\_ CITY: \_\_\_\_\_ STATE: \_\_\_\_\_

CHECK HERE IF THIS IS CHANGE OF ADDRESS      PHONE: (    ) \_\_\_\_\_ ZIP: \_\_\_\_\_

CLAIMANT'S NAME: \_\_\_\_\_

ADDRESS: \_\_\_\_\_ CITY: \_\_\_\_\_ STATE: \_\_\_\_\_

CHECK HERE IF THIS IS CHANGE OF ADDRESS      PHONE: (    ) \_\_\_\_\_ ZIP: \_\_\_\_\_

CLAIMANT'S NAME: \_\_\_\_\_

ADDRESS: \_\_\_\_\_ CITY: \_\_\_\_\_ STATE: \_\_\_\_\_

CHECK HERE IF THIS IS CHANGE OF ADDRESS      PHONE: (    ) \_\_\_\_\_ ZIP: \_\_\_\_\_

CLAIMANT'S NAME: \_\_\_\_\_

ADDRESS: \_\_\_\_\_ CITY: \_\_\_\_\_ STATE: \_\_\_\_\_

CHECK HERE IF THIS IS CHANGE OF ADDRESS      PHONE: (    ) \_\_\_\_\_ ZIP: \_\_\_\_\_

CLAIMANT'S NAME: \_\_\_\_\_

ADDRESS: \_\_\_\_\_ CITY: \_\_\_\_\_ STATE: \_\_\_\_\_

CHECK HERE IF THIS IS CHANGE OF ADDRESS      PHONE: (    ) \_\_\_\_\_ ZIP: \_\_\_\_\_

CLAIMANT'S NAME: \_\_\_\_\_

ADDRESS: \_\_\_\_\_ CITY: \_\_\_\_\_ STATE: \_\_\_\_\_

CHECK HERE IF THIS IS CHANGE OF ADDRESS      PHONE: (    ) \_\_\_\_\_ ZIP: \_\_\_\_\_

Claim	County	Twp/Range	Section	County Rec	AMC#
<b>Hackberry Claims</b>					
Silver Queen No. 1	Mohave	T23NR14W	20, 21	Bk 3235, p. 542	351581
Homestake	Mohave	T23NR14W		28 Bk 3235, p. 536	351578
Homestead No. 1	Mohave	T23NR14W	27, 28	Bk. 3370, p. 457	352599
Homestead No. 2	Mohave	T23NR14W	21, 22, 27,	Bk. 3370, p. 460	352600
			28		
Homestead No. 4	Mohave	T23NR14W	21, 28	Bk 3370, p. 463	352601
Homestead No. 5	Mohave	T23NR14W	21, 28	Bk 3370, p. 466	352602
Homestead No. 6	Mohave	T23NR14W	21, 28	Bk 3370, p. 469	352603
Homestead No. 8	Mohave	T23NR14W		21 Bk 3370, p. 472	352604
Dipper	Mohave	T23NR14W		20 Bk3370, p.474	352605
Dipper No. 2	Mohave	T23NR14W	20, 21	Bk 3370, p.476	352606
Crows Foot No. 1	Mohave	T23NR14W		21 Bk 3370, p. 478	352607
Crows Foot No. 2	Mohave	T23NR14W		21 Bk 3370, p. 480	352608
Crows Foot No. 3	Mohave	T23NR14W		21 Bk 3370, p. 482	352609
Rainbow 1	Mohave	T23NR14W	28, 29	Bk 3611, p. 612	355084
Rainbow 2	Mohave	T23NR14W		28 Bk 3611, p.614	355085

PHOENIX, ARIZONA  
 2001 AUG 21 P 12:40  
 RECEIVED  
 B.L.M. AZ STATE OFFICE

**United States Department of the Interior**  
**Bureau of Land Management**  
 BUSINESS & SUPPORT SVCS DIV  
 222 N CENTRAL AVE  
 PHOENIX, AZ 85004 -2203  
 Phone: (602) 417-9200

Receipt	
No:	361472

**Transaction #:** 380013  
**Date of Transaction:** 08/21/2001

**CUSTOMER:** FRED BAUMAN  
 SEARCHLIGHT WEST INC.  
 8125 E. BUENA TERRA WAY  
 SCOTTSDALE, AZ 85250

LINE #	QTY	COMMODITY / SUBJECT / ACTION / PRODUCT	REMARKS	UNIT PRICE	TOTAL
1	1.00	LOCATABLE MINERALS / MINING CLAIMS-NOT NEW-UNADJUD, ONE AUTH NO. ONLY / MINING CLAIM MONEY RECEIVED (455)	MAINT FEES 2002 (15)	- n/a -	\$1,500.00
<b>TOTAL:</b>					<b>\$1,500.00</b>

PAYMENT INFORMATION			
1	AMOUNT:	\$1,500.00	POSTMARKED: N/A
	TYPE:	CHECK	RECEIVED: 08/21/2001
	CHECK NO:	1203	
	NAME:	SEARCHLIGHT WEST INC. BAUMAN, FRED 8125 E. BUENA TERRA WAY SCOTTSDALE AZ 85250	

REMARKS

CASE SERIAL NUMBER INFORMATION		
TRNS #	LINE #	CASES
380013	1	AMC351581/\$1500.00

This receipt was generated by the automated BLM Collections and Billings System and is a paper representation of a portion of the official electronic record contained therein.

ENTERED INTO COMPUTER  
 10/23/01 vmt



Receipt No. 345189

LEAD FILE #/S 35157

Trans No. 363131

351576  
352599

AMC Number	Code	Amount
351576 - 351577	482	200-
351579	482	100-
351582	1	100-
351584		100-
352610	482	100-
TOTAL:		\$

AMC Number	Code	Amount
TOTAL:		\$

Date of Doc 7/26/01  
Date of Rec't 7/26/01  
Amount Rec'd 600-  
Amount Earned \_\_\_\_\_

Date Entered: 7/30/01 RE  
Date Verified: \_\_\_\_\_  
Sent to Accts: 1/9/02 DM  
Date Earned: \_\_\_\_\_

- 480 POL
- 481 NOI
- 482 MAINT
- 396 TRANS
- 635 AMEND

NOTES:

## MAINTENANCE FEE PAYMENT

\$100.00 MAINTENANCE FEE PAYMENT DUE ON OR BEFORE SEP 01 2001  
 IN LIEU OF ASSESSMENT WORK FOR THE UPCOMING ASSESSMENT  
 YEAR BEGINNING SEPTEMBER 1 OF THE YEAR NOTED ABOVE.

Bureau Of Land Management  
 Arizona State Office  
 222 North Central Avenue  
 Phoenix, AZ. 85004-2203

AMC 351576  
 AMC 352599

---

COUNT: 6 \$ 600.<sup>00</sup> INT: KC  
 FOR OFFICIAL USE ONLY

THE CLAIMS ARE SITUATED IN Mohave COUNTY,  
 ARIZONA.

BLM SERIAL NUMBERS	NAMES OF CLAIMS OR SITES
A MC _____ THRU A MC _____	_____
COUNTY BOOK/DOCKET _____, PAGE(S) OR FEE NO(S) _____	_____
A MC _____ THRU A MC _____	_____
COUNTY BOOK/DOCKET _____, PAGE(S) OR FEE NO(S) _____	_____

(OR) IF NOT CONSECUTIVE NUMBERS LIST SEPARATELY BELOW:

BLM SERIAL NUMBERS	NAME OF CLAIMS/SITES	COUNTY BOOK/DOCKET & PAGE OR FEE NUMBER
A MC _____	<u>See Attached Exhibit A</u>	_____
A MC _____	_____	_____
A MC _____	_____	_____
A MC _____	_____	_____
A MC _____	_____	_____
A MC _____	_____	_____
A MC _____	_____	_____
A MC _____	_____	_____
A MC _____	_____	_____
A MC _____	_____	_____

CLAIMANT'S NAME: Mount Cruachan Mines LLC  
 ADDRESS: 8125 E Buena Terra Way CITY: Scottsdale STATE: AZ

CHECK HERE IF THIS IS A CHANGE OF ADDRESS  
 PHONE: (602) 351-8495 VNOZ: \_\_\_\_\_ ZIP: 85250

SIGNATURE: Frederick C Bauman, Member  
RECORD WITH THE COUNTY, ONE CLAIMANT OR THE AGENT MUST SIGN

LIST ALL ADDITIONAL OWNERS ON REVERSE SIDE OF THIS FORM

FOR OFFICIAL USE ONLY

DATE: 7/30/2001 VERIFIED: \_\_\_\_\_

TIME STAMP  
 2001 JUL 24 3:01 PM  
 RECEIVED  
 BLM FIELD OFFICE

**Mount Cruachan Mines LLC  
Mohave County Claims  
McCracken Project**

Claim	Date	Loc.	County	Twp/Range	Sec.	County Rec	AMC#
Copper Cliff #1	12/4/98	Mohave	T13NR14W	19	Bk 3212, p. 910		351576
			Amended		Bk3807,p.533		
Mt. Cruachan	1/15/99	Mohave	T13NR14W	19	Bk 3235, p. 538		351579
			T13NR15W	24			
Stonehouse #2	1/15/99	Mohave	T13NR14W	30	Bk 3235, p. 548		351584
			T13NR15W	25			
Stonehouse #3	9/30/99	Mohave	T13NR14W	30	Bk 3390, p. 662		352610
			T13NR15W	25			
Galena #1	1/15/99	Mohave	T13NR14W	30	Bk 3235, p. 534		351577 ✓
			T13NR15W	25			
S. Otsego	1/15/99	Mohave	T13NR14W	30	Bk 3235, p. 544		351582

ENTERED IN COMPUTER  
7/30/2001 *Re*

PHOENIX, ARIZONA  
2001 JUL 26 P 3: 01  
RECEIVED  
BLM, AZ STATE OFFICE

**United States Department of the Interior**  
**Bureau of Land Management**  
 BUSINESS & SUPPORT SVCS DIV  
 222 N CENTRAL AVE  
 PHOENIX, AZ 85004 -2203  
 Phone: (602) 417-9200

Receipt	
No:	345189

**Transaction #:** 363131  
**Date of Transaction:** 07/26/2001

**CUSTOMER:** MOUNT CRUACHAN MINES, LLC  
 4834 E. CRYSTAL LANE  
 PARADISE VALLEY, AZ 85253

LINE #	QTY	COMMODITY / SUBJECT / ACTION / PRODUCT	REMARKS	UNIT PRICE	TOTAL
1	1.00	LOCATABLE MINERALS / MINING CLAIMS-NOT NEW-UNADJUD, ONE AUTH NO. ONLY / MINING CLAIM MONEY RECEIVED (455)	MAINT (2002) (6)CLAIMS	- n/a -	\$600.00
<b>TOTAL:</b>					<b>\$600.00</b>

PAYMENT INFORMATION			
1	AMOUNT:	\$600.00	POSTMARKED: N/A
	TYPE:	CHECK	RECEIVED: 07/26/2001
	CHECK NO:	152	
	NAME:	MOUNT CRUACHAN MINES, LLC 4834 E. CRYSTAL LANE PARADISE VALLEY AZ 85253	

REMARKS

CASE SERIAL NUMBER INFORMATION		
TRNS #	LINE #	CASES
363131	1	AMC351576/\$600.00

This receipt was generated by the automated BLM Collections and Billings System and is a paper representation of a portion of the official electronic record contained therein.

Receipt #: 150321

Lead #: 352153, 351576

Amount Received: 1600<sup>00</sup>

352599

Date: 7/11/00

Transaction #: 162938

AMC #	Code	\$\$\$\$
351576 - 351577	452	200 <sup>00</sup>
351579 - 351580		200 <sup>00</sup>
351582 - 351584		300 <sup>00</sup>
352153 - 352159		700 <sup>00</sup>
352610 - <del>352611</del>	↓	200 <sup>00</sup>

AMC #	Code	\$\$\$\$

Total: 1600<sup>00</sup>

- 480---POL-----\$5
- 481---NOI-----\$5
- 482---Maint.---\$100
- 396---Trf.-----\$5
- 635---Amd.-----\$5
- 379---Refund

Entered: [Signature] 7/26/00  
Date

Verified: [Signature] 7/26/00  
Date

Sent to Accounts: [Signature] 7/26/00  
Date

Earned by Accounts: \_\_\_\_\_  
Date

**MAINTENANCE FEE PAYMENT**

\$100.00 MAINTENANCE FEE PAYMENT DUE ON OR BEFORE IN LIEU OF ASSESSMENT WORK FOR THE UPCOMING ASSESSMENT YEAR BEGINNING SEPTEMBER 1 OF THE YEAR NOTED ABOVE.	SEP 01 2000
--	-------------

Bureau Of Land Management  
 Arizona State Office  
 222 North Central Avenue  
 Phoenix, AZ. 85004-2203

COUNT: <u>16</u> \$ <u>1600.<sup>00</sup></u> INT: <u>KA</u> FOR OFFICIAL USE ONLY

THE CLAIMS ARE SITUATED IN Mohave COUNTY, ARIZONA.

BLM SERIAL NUMBERS

NAMES OF CLAIMS OR SITES

A MC \_\_\_\_\_ THRU A MC \_\_\_\_\_  
 COUNTY BOOK/DOCKET \_\_\_\_\_, PAGE(S) OR FEE NO(S) \_\_\_\_\_

A MC \_\_\_\_\_ THRU A MC \_\_\_\_\_  
 COUNTY BOOK/DOCKET \_\_\_\_\_, PAGE(S) OR FEE NO(S) \_\_\_\_\_

(OR) IF NOT CONSECUTIVE NUMBERS LIST SEPARATELY BELOW:

BLM SERIAL NUMBERS	NAME OF CLAIMS/SITES	COUNTY BOOK/DOCKET & PAGE OR FEE NUMBER
A MC _____	<u>See Attachment</u>	_____
A MC _____	_____	_____
A MC _____	_____	_____
A MC _____	_____	_____
A MC _____	_____	_____
A MC _____	_____	_____
A MC _____	_____	_____
A MC _____	_____	_____
A MC _____	_____	_____
A MC _____	_____	_____

CLAIMANT'S NAME: Mount Cruachan Mines LLC  
 ADDRESS: 4834 E Crystal Lane CITY: Paradise Valley STATE: AZ

CHECK HERE IF THIS IS A CHANGE OF ADDRESS      PHONE: (480) 905-7303 ZIP: 85253  
(602) 351-8495

SIGNATURE: Fredrick C Bauman  
 TO RECORD WITH THE COUNTY, ONE CLAIMANT OR THE AGENT MUST SIGN  
Member

LIST ALL ADDITIONAL OWNERS ON REVERSE SIDE OF THIS FORM

FOR OFFICIAL USE ONLY		
ENTERED INTO COMPUTER: <u>7/24/00</u>	INITIALS: <u>MB</u>	VERIFIED: <u>7/24/00</u>
DATE	INITIALS	VERIFIED

TIME STAMP  
 2000 JUL 11 A 11:27  
 RECEIVED

*Mount Cruachan Mines LLC  
Attachment to Maintenance  
Fee Payment Form*

Claim	County	Twp/Range	Sec.	County Rec	AMC#
<b>1. McCracken</b>					
Signal #1	Mohave	T13NR15W	24	Bk 3235, p. 540	351580
Mt. Cruachan	Mohave	T13NR14W	19	Bk 3235, p. 538	351579
		T13NR15W	24		
Stonehouse #1	Mohave	T13NR14W	30	Bk 3235, p. 546	351583
Stonehouse #2	Mohave	T13NR14W	30	Bk 3235, p. 548	351584
		T13NR15W	25		
Stonehouse #3	Mohave	T13NR14W	30	Bk 3390, p. 662	352610
		T13NR15W	25		352611
Stonehouse #4	Mohave	T13NR14W	39	Bk 3390, p. 664	
Galena #1	Mohave	T13NR14W	30	Bk 3235, p. 534	351577
		T13NR15W	25		
S. Otsego	Mohave	T13NR14W	30	Bk 3235, p. 544	351582
<b>2. Copper Cliff</b>					
Copper Cliff #1	Mohave	T13NR14W	19	Bk 3212, p. 910	351576
Copper Cliff #2	Mohave	T13NR14W	19	Bk 3268, p. 910	352153
				Bk 3507, p. 646	
Copper Cliff #3	Mohave	T13NR14W	19	Bk 3268, p. 912	352154
				Bk 3507, p. 646	
Copper Cliff #4	Mohave	T13NR14W	19	Bk 3268, p. 914	352155
				Bk 3507, p. 646	
Copper Cliff #5	Mohave	T13NR14W	19	Bk 3268, p. 916	352156
				Bk 3507, p. 646	
Copper Cliff #6	Mohave	T13NR14W	19	Bk 3268, p. 918	352157
				Bk 3507, p. 646	
Copper Cliff #7	Mohave	T13NR14W	19	Bk 3268, p. 920	352158
				Bk 3507, p. 646	
Copper Cliff #8	Mohave	T13NR14W	19	Bk 3268, p. 922	352159
				Bk 3507, p. 646	

PHOENIX, ARIZONA

2000 JUL 11 A 11:32

RECEIVED  
BLM STATE OFFICE

*16 Claims  
Ka*

**United States Department of the Interior**  
**Bureau of Land Management**  
 BUSINESS & SUPPORT SVCS DIV  
 222 N CENTRAL AVE  
 PHOENIX, AZ 85004 -2203  
 Phone: (602) 417-9200

Receipt	
No:	150321

<b>Transaction #:</b> 162938					
<b>Date of Transaction:</b> 07/11/2000					
<b>CUSTOMER:</b>		MOUNT CRUACHAN MINES LLC 4834 E CRYSTAL LN PARADISE VALLEY, AZ 85253			
LINE #	QTY	COMMODITY / SUBJECT / ACTION / PRODUCT	REMARKS	UNIT PRICE	TOTAL
1	1	LOCATABLE MINERALS / MINING CLAIMS-ACCOUNTS/UNADJUDICATED / MINING CLAIM MONEY RECEIVED (455)	MAINT 2001 (16)	- n/a -	\$1,600.00
<b>TOTAL:</b>					<b>\$1,600.00</b>

PAYMENT INFORMATION			
1	<b>AMOUNT:</b>	\$1,600.00	<b>POSTMARKED:</b> N/A
	<b>TYPE:</b>	CHECK	<b>RECEIVED:</b> 07/11/2000
	<b>CHECK NO:</b>	105	
	<b>NAME:</b>	MOUNT CRUACHAN MINES LLC 4834 E CRYSTAL LN PARADISE VALLEY AZ 85253	

REMARKS

CASE SERIAL NUMBER INFORMATION		
TRNS #	LINE #	CASES
162938	1	AMC351580

This receipt was generated by the automated BLM Collections and Billings System and is a paper representation of a portion of the official electronic record contained therein.



DEPARTMENT OF THE INTERIOR  
BUREAU OF LAND MANAGEMENT  
Missing Yearly Attachments for Enter\_Year 2001

---

MOUNT CRUACHAN MINES LLC  
4834 E CRYSTAL LN  
PARADISE VALLEY, AZ 85253

Lead File Number - AMC351576

Serial Number

AMC351577

Mc Claim Nm

GALENA #1

Last Assess Yr

2000

*Closed*

*351577*

*9/1/00 MH*

VERIFIED

*RE 5/30/2001*

ENTERED INTO COMPUTER

*TK 5/18/2001*

Receipt #: 173565

Amount Received: 1300.<sup>00</sup>

Date: 8-22-00

Transaction #: 186767

Lead #: 351576 - 352599

AMC #	Code	\$\$\$\$
351578	482	100. <sup>00</sup>
351581		100. <sup>00</sup>
352599-352609		1100. <sup>00</sup>

AMC #	Code	\$\$\$\$

Total: 1300.<sup>00</sup>

- 480---POL-----\$5
- 481---NOI-----\$5
- 482---Maint.---\$100
- 396---Trf.-----\$5
- 635---Amd.-----\$5
- 379---Refund

Entered: [Signature] 8-23-00  
Date

Verified: [Signature] 28 AUG 2000  
Date

Sent to Accounts: [Signature] 28 AUG 2000  
Date

Earned by Accounts: \_\_\_\_\_  
Date

## MAINTENANCE FEE PAYMENT

\$100.00 MAINTENANCE FEE PAYMENT DUE ON OR BEFORE SEP 01 2000  
 IN LIEU OF ASSESSMENT WORK FOR THE UPCOMING ASSESSMENT  
 YEAR BEGINNING SEPTEMBER 1 OF THE YEAR NOTED ABOVE.

Bureau Of Land Management  
 Arizona State Office  
 222 North Central Avenue  
 Phoenix, AZ. 85004-2203

COUNT: 13 \$ 1300.<sup>00</sup> INT: 132  
 FOR OFFICIAL USE ONLY

THE CLAIMS ARE SITUATED IN Mohave COUNTY, ARIZONA.

BLM SERIAL NUMBERS	NAMES OF CLAIMS OR SITES
A MC _____ THRU A MC _____	_____
COUNTY BOOK/DOCKET _____, PAGE(S) OR FEE NO(S) _____	_____
A MC _____ THRU A MC _____	_____
COUNTY BOOK/DOCKET _____, PAGE(S) OR FEE NO(S) _____	_____

(OR) IF NOT CONSECUTIVE NUMBERS LIST SEPARATELY BELOW:

BLM SERIAL NUMBERS	NAME OF CLAIMS/SITES	COUNTY BOOK/DOCKET & PAGE OR FEE NUMBER
A MC _____	<u>See Attachment</u>	_____
A MC _____	_____	_____
A MC _____	_____	_____
A MC _____	_____	_____
A MC _____	_____	_____
A MC _____	_____	_____
A MC _____	_____	_____
A MC _____	_____	_____
A MC _____	_____	_____
A MC _____	_____	_____

CLAIMANT'S NAME: Searchlight West Inc.  
 ADDRESS: 4834 E Crystal Lane CITY: Paradise Valley STATE: AZ

CHECK HERE IF THIS IS A CHANGE OF ADDRESS      PHONE: (480) 905-7303      ZIP: 85253  
(602) 351-8495

SIGNATURE: Kudenz C Bauman  
 TO RECORD WITH THE COUNTY, ONE CLAIMANT OR THE AGENT MUST SIGN  
Secretary / Treasurer  
 LIST ALL ADDITIONAL OWNERS ON REVERSE SIDE OF THIS FORM

FOR OFFICIAL USE ONLY

ENTERED INTO COMPUTER: F-23-00 So 28 AUG 2000  
 DATE                      INITIALS                      VERIFIED

TIME STAMP  
 PHOENIX, ARIZONA  
 2000 AUG 22 P 12:48  
 BLM - STATE OFFICE

Frederick C. Bauman  
4834 E Crystal Lane  
Paradise Valley, AZ 85253  
(Office) (602) 351-8495  
(FAX) (480) 905-0415

August 22, 2000

US Dept of Interior  
Bureau of Land Management  
222 North Central Avenue  
Phoenix, AZ 85004-2203

Re: FY 2001 Maintenance Fee Payments – Unpatented Mining Claims of Searchlight West Inc.


Ladies and Gentlemen:

Enclosed is the following Maintenance Fee Payment Form:

1. Searchlight West Inc. – Mohave County - Hackberry Project – 13 claims

Also enclosed is a Searchlight West check for \$1,300.00.

Sincerely yours,  
Searchlight West Inc.

By   
Frederick C. Bauman  
Secretary / Treasurer

PHOENIX, ARIZONA

2000 AUG 22 P 12:48

BLM  
RECEIVED  
OFFICE

Claim	County	Twp/Range	Section	County Rec	AMC#
<b>Hackberry Claims</b>					
Silver Queen No. 1	Mohave	T23NR14W	20, 21	Bk 3235, p. 542	351581
Homestake	Mohave	T23NR14W		28 Bk 3235, p. 536	351578
Homestead No. 1	Mohave	T23NR14W	27, 28	Bk. 3370, p. 457	352599
Homestead No. 2	Mohave	T23NR14W	21, 22, 27,	Bk. 3370, p. 460	352600
			28		
Homestead No. 4	Mohave	T23NR14W	21, 28	Bk 3370, p. 463	352601
Homestead No. 5	Mohave	T23NR14W	21, 28	Bk 3370, p. 466	352602
Homestead No. 6	Mohave	T23NR14W	21, 28	Bk 3370, p. 469	352603
Homestead No. 8	Mohave	T23NR14W		21 Bk 3370, p. 472	352604
Dipper	Mohave	T23NR14W		20 Bk3370, p.474	352605
Dipper No. 2	Mohave	T23NR14W	20, 21	Bk 3370, p.476	352606
Crows Foot No. 1	Mohave	T23NR14W		21 Bk 3370, p. 478	352607
Crows Foot No. 2	Mohave	T23NR14W		21 Bk 3370, p. 480	352608
Crows Foot No. 3	Mohave	T23NR14W		21 Bk 3370, p. 482	352609

*[Signature]*  
 28 AUG 2000  
**ENTERED INTO COMPUTER**

*8-28-00*

PHOENIX, ARIZONA

2000 AUG 22 P 12:48

RECEIVED  
 BLINDA W. STEFFENSEN OFFICE

13  
*[Handwritten initials]*

**United States Department of the Interior**  
**Bureau of Land Management**  
 BUSINESS & SUPPORT SVCS DIV  
 222 N CENTRAL AVE  
 PHOENIX, AZ 85004 -2203  
 Phone: (602) 417-9200

Receipt	
No:	173565

Transaction #: 186767  
 Date of Transaction: 08/22/2000

CUSTOMER: SEARCHLIGHT WEST INC  
 4834 E CRYSTAL LN  
 PARADISE VALLEY, AZ 85253

LINE #	QTY	COMMODITY / SUBJECT / ACTION / PRODUCT	REMARKS	UNIT PRICE	TOTAL
1	1	LOCATABLE MINERALS / MINING CLAIMS-ACCOUNTS/UNADJUDICATED / MINING CLAIM MONEY RECEIVED (455)	MAINT 2001 (13)	- n/a -	\$1,300.00
<b>TOTAL:</b>					<b>\$1,300.00</b>

PAYMENT INFORMATION			
1	AMOUNT:	\$1,300.00	POSTMARKED: N/A
	TYPE:	CHECK	RECEIVED: 08/22/2000
	CHECK NO:	1009	
	NAME:	SEARCHLIGHT WEST INC 4834 E CRYSTAL LN PARADISE VALLEY AZ 85253	

REMARKS

CASE SERIAL NUMBER INFORMATION		
TRNS #	LINE #	CASES
186767	1	AMC351581

This receipt was generated by the automated BLM Collections and Billings System and is a paper representation of a portion of the official electronic record contained therein.

**MAINTENANCE FEE PAYMENT**

**\$100.00 MAINTENANCE FEE PAYMENT DUE ON OR BEFORE AUGUST 31, 1999  
IN LIEU OF ASSESSMENT WORK FOR THE UPCOMING ASSESSMENT  
YEAR BEGINNING SEPTEMBER 1 OF THE YEAR NOTED ABOVE.**

Bureau Of Land Management  
Arizona State Office  
222 North Central Avenue  
Phoenix, AZ.. 85004-2203

<u>350564 - 351576</u>	
COUNT: <u>21</u>	\$ <u>2,100.<sup>00</sup></u> INT: <u>mm</u>
FOR OFFICIAL USE ONLY	

THE CLAIMS ARE SITUATED IN Mohave COUNTY, ARIZONA.

**BLM SERIAL NUMBERS**

**NAMES OF CLAIMS OR SITES**

A MC 350564 THRU A MC 350575 Mockingbird ##1-5, Dandy ##1-4,  
Great West ##1-3  
COUNTY BOOK/DOCKET 3155, PAGE(S) OR FEE NO(S) 811 through 834

A MC 351576 THRU A MC 351584 Copper Cliff #1, Galena #1, Homestead, Mt Cruchan,  
Signal #1, Silver Queen, S. Otsego, Stonehouse  
COUNTY BOOK/DOCKET 3212, PAGE(S) OR FEE NO(S) 910  
Book 3235 Pages 534 through 549 ##1+2

(OR) IF NOT CONSECUTIVE NUMBERS LIST SEPARATELY BELOW:

BLM SERIAL NUMBERS	NAME OF CLAIMS/SITES	COUNTY BOOK/DOCKET & PAGE OR FEE NUMBER
	<u>See Attached</u>	
A MC _____	_____	_____
A MC _____	_____	_____
A MC _____	_____	_____
A MC _____	_____	_____
A MC _____	_____	_____
A MC _____	_____	_____
A MC _____	_____	_____
A MC _____	_____	_____
A MC _____	_____	_____
A MC _____	_____	_____
A MC _____	_____	_____

CLAIMANT'S NAME: Frederick C. Bauman & Barbara M. Bauman

ADDRESS: 4834 E Crystal Ln CITY: Paradise valley STATE: AZ

CHECK HERE IF THIS IS A CHANGE OF ADDRESS PHONE: (480) 905-7303 ZIP: 85253

SIGNATURE: Frederick C. Bauman  
TO RECORD WITH THE COUNTY, ONE CLAIMANT OR THE AGENT MUST SIGN

LIST ALL ADDITIONAL OWNERS ON REVERSE SIDE OF THIS FORM

**FOR OFFICIAL USE ONLY**

ENTERED INTO COMPUTER: 7-13-99 fla VERIFIED  
DATE INITIALS

**TIME STAMP**

PHOENIX, ARIZONA

1999 JUL - 8 P 12: 23

RECEIVED  
B.L.M. AZ STATE OFFICE

43 CFR 3833.0-5(e) (August 30, 1994) REQUIRES THAT THE NAMES OF ALL OF THE OWNERS AND THEIR CURRENT ADDRESSES SHALL BE IDENTIFIED ON ALL INSTRUMENTS REQUIRED TO BE RECORDED OR FILED BY THE REGULATIONS, 43 CFR SUBPART 3833.

CLAIMANT'S NAME: Frederick C. Bauman  
ADDRESS: 4834 E Crystal Ln CITY: Paradise Valley STATE: AZ  
 CHECK HERE IF THIS IS CHANGE OF ADDRESS PHONE: (480) 905-7303 ZIP: 85253

CLAIMANT'S NAME: Barbara M. Bauman  
ADDRESS: 4834 E Crystal Ln CITY: Paradise Valley STATE: AZ  
 CHECK HERE IF THIS IS CHANGE OF ADDRESS PHONE: (480) 905-7303 ZIP: 85253

CLAIMANT'S NAME: \_\_\_\_\_  
ADDRESS: \_\_\_\_\_ CITY: \_\_\_\_\_ STATE: \_\_\_\_\_  
 CHECK HERE IF THIS IS CHANGE OF ADDRESS PHONE: ( ) ZIP: \_\_\_\_\_

CLAIMANT'S NAME: \_\_\_\_\_  
ADDRESS: \_\_\_\_\_ CITY: \_\_\_\_\_ STATE: \_\_\_\_\_  
 CHECK HERE IF THIS IS CHANGE OF ADDRESS PHONE: ( ) ZIP: \_\_\_\_\_

CLAIMANT'S NAME: \_\_\_\_\_  
ADDRESS: \_\_\_\_\_ CITY: \_\_\_\_\_ STATE: \_\_\_\_\_  
 CHECK HERE IF THIS IS CHANGE OF ADDRESS PHONE: ( ) ZIP: \_\_\_\_\_

CLAIMANT'S NAME: \_\_\_\_\_  
ADDRESS: \_\_\_\_\_ CITY: \_\_\_\_\_ STATE: \_\_\_\_\_  
 CHECK HERE IF THIS IS CHANGE OF ADDRESS PHONE: ( ) ZIP: \_\_\_\_\_

CLAIMANT'S NAME: \_\_\_\_\_  
ADDRESS: \_\_\_\_\_ CITY: \_\_\_\_\_ STATE: \_\_\_\_\_  
 CHECK HERE IF THIS IS CHANGE OF ADDRESS PHONE: ( ) ZIP: \_\_\_\_\_



Claim Group	Claim	County	Twp/Rang Section	County Rec	AMC#
<b>1. Treasure King</b>					
<del>Wagon Box #1</del>	Yavapai	T11.5NR1	24	Bk3587, p. 147	<del>350416</del>
Wagon Box #2	Yavapai	T11.5NR1	24	Bk3587, p. 148	350417
Wagon Box #3	Yavapai	T11.5NR1	24	Bk3587, p. 149	350418
Wagon Box #4	Yavapai	T11.5NR1	24	Bk3587, p. 150	350419
RR #3	Yavapai	T11.5NR1	36, 25	Bk3587, p. 151	350420
RR #4	Yavapai	T11.5NR1	36, 25	Bk3587, p. 152	350421
Mesa#1	Yavapai	T11.5NR1	36	Bk3587, p. 153	350422
Mesa #2	Yavapai	T11.5NR1	36	Bk3587, p. 154	350423
RR #30	Yavapai	T11.5NR1	36	Bk3607, p. 118	350673
<del>RR #31</del>	Yavapai	T11.5NR1	36	Bk3607, p. 119	<del>350674</del>

<b>2. Mockingbird</b>					
Mockingbird #1	Mohave	T26NR21	22	Bk3155, p. 811	350564
Mockingbird #2	Mohave	T26NR21	22	Bk3155, p. 813	350565
Mockingbird #3	Mohave	T26NR21	22	Bk 3155, p. 815	350566
Mockingbird #4	Mohave	T26NR21	22	Bk 3155, p. 817	350567
Mockingbird #5	Mohave	T26NR21	22	Bk 3155, p. 819	350568
Dandy #1	Mohave	T26NR21	27	Bk 3155, p. 821	350569
Dandy #2	Mohave	T26NR21	27	Bk 3155, p. 823	350570
Dandy #3	Mohave	T26NR21	27	Bk 3155, p. 825	350571
Dandy #4	Mohave	T26NR21	27	Bk 3155, p. 827	350572
Great West #1	Mohave	T26NR21	27	Bk 3155, P. 829	350573
Great West #2	Mohave	T26NR21	27	Bk 3155, p. 831	350574
Great West #3 (Pocahontas)	Mohave	T26NR21	26	Bk 3155, p.833	350575

<b>3. Copper Cliff / McCracken</b>					
Copper Cliff #1	Mohave	T13NR14	19	Bk 3212, p. 910	351576
Signal #1	Mohave	T13NR15	24	Bk 3235, p. 540	351580
Mt. Cruachan	Mohave	T13NR14	19	Bk 3235, p. 538	351579
		T13NR15	24		
Stonehouse #1	Mohave	T13NR14	30	Bk 3235, p. 546	351583
Stonehouse #2	Mohave	T13NR14	30	Bk 3235, p. 548	351584
		T13NR15	25		
Galena #1	Mohave	T13NR14	30	Bk 3235, p. 534	351577
		T13NR15	25		
S. Otsego	Mohave	T13NR14	30	Bk 3235, p. 544	351582

<b>4. Silver Queen</b>					
Silver Queen	Mohave	T23NR14	20, 21	Bk 3235, p. 542	351581
Homestake	Mohave	T23NR14	28	Bk 3235, p. 536	351578

RECEIVED  
B.L.M. AZ STATE OFFICE  
1999 JUL -8 - 12:37  
PHOENIX, ARIZONA

UNITED STATES  
DEPARTMENT OF THE INTERIOR  
BUREAU OF LAND MANAGEMENT

RECEIPT AND ACCOUNTING ADVICE

SM/AZ NO. 2480428  
07/08/99

Subject: CLAIM MAINTENANCE FEE 2000 (21)

2 11 13

2,100.00 ✓

Applicant:

FREDERICK C. BALMAN  
4834 E. CRYSTAL LN.  
PARADISE VALLEY, AZ 85253

SAME - CK #5784  
480-905-7303

Remitter:

Assignor:

LEASE MANAGEMENT DATA										<input type="checkbox"/> NEW		<input type="checkbox"/> UPDATE		<input type="checkbox"/> PAYMENT	
ORIGINAL SERIAL NO.		ASG.	TYPE	ST.	CTY.	FUND SYMBOL			ACRES/UNITS	RATE					
AMC 350564, ET AL.															
AMOUNT	ANV. DATE	EXP. DATE	BILL CYC.	S/C	DISTRICT	NEXT BILL	MISC. DATA	U of M	ACTUAL UNITS						
ASSIGNMENT SERIAL NO.		ASG.	TYPE	ST.	CTY.	FUND SYMBOL			ACRES/UNITS	RATE					
AMOUNT	ANV. DATE	EXP. DATE	BILL CYC.	S/C	DISTRICT	NEXT BILL	MISC. DATA	U of M	ACTUAL UNITS						
APPLY REMITTANCE					Remarks:										
ACTION	FUND SYMBOL	CTY.	AMOUNT												
FILING FEE															
RENTAL															
UNEARNED															
REFUND															
TOTAL															
AMOUNT DUE															
<input type="checkbox"/> Lease in Escrow? <input type="checkbox"/> KGS? <input type="checkbox"/> Auto Escalates? <input type="checkbox"/> Auto Renew?					BY: _____ DATE: _____										
					<b>FOR MMS USE ONLY</b>										
					BILLEE NUMBER			FOREST REFUGE							
					OCS SECTION CODE										

**NOTICE!!**

**These documents have been scanned!**

**Do not place un-scanned documents beneath this notice!**

**Do not remove this notice from this file!**

GPO Jacket No. 560-102  
Print Order 61540  
Rise Business Services, LLC  
Job=AZ15 7/3/2019




Box Number= AZ15141



Claim Begin-End: AMC351576-AMC351584

**5 Miscellaneous**



AZ15141-9

AMC351149-AMC351598

**NO  
DOCUMENTS  
FOUND**

NO DOCUMENTS FOUND  
NO DOCUMENTS FOUND

**NOTICE!!**

**These documents have been scanned!**

**Do not place un-scanned documents beneath this notice!**

**Do not remove this notice from this file!**

GPO Jacket No. 560-102  
Print Order 61540  
Rise Business Services, LLC  
Job=AZ15 7/3/2019



Box Number= AZ15141



Claim Begin-End: AMC351576-AMC351584

**6 Location Notices-Amendments and Supporting Documents**




AZ15141-9

AMC351149-AMC351598

INDEXED

01043241 BK 3807 PG 533  
OFFICIAL RECORDS OF MOHAVE COUNTY  
JOAN MC CALL, MOHAVE COUNTY RECORDER  
07/19/2001 08:17A PAGE 1 OF 2  
FREDERICK C BAUMAN  
RECORDING FEE 9.00

MICROFILMED



RECEIVED  
BUREAU OF LAND MANAGEMENT

Return to:  
Frederick C. Bauman  
8125 E Buena Terra Way  
Scottsdale, AZ 85250

2001 JUL 25 A 10:05

ARIZONA  
STATE OFFICE  
PHOENIX, ARIZONA

**AMENDED LOCATION NOTICE FOR LODE MINING CLAIM**

**NOTICE IS HEREBY GIVEN** that the Copper Cliff 1 lode mining claim has been located by Mount Cruachan Mines LLC, whose current mailing address is 8125 E Buena Terra Way, Scottsdale, AZ 85250. This claim was originally located on December 4, 1998 by Frederick C. Bauman and Barbara M. Bauman and the original Location Notice was filed with the Mohave County Recorder on December 14, 1998 and recorded at Book 3212, Page 910. The original Location Notice was subsequently recorded with the Arizona office of the United States Department of the Interior, Bureau of Land Management, on February 25, 1999 and assigned file number AMC351576. The Copper Cliff 1 lode mining claim was subsequently assigned to Mount Cruachan Mines LLC by Quitclaim Mining Deed. This Amended Location Notice is being filed to correct the description of the claim.

The general course of the claim is approximately N 47 degrees W and S 47 degrees E. It is situated in the Owens Mining District, Mohave County, Arizona. The claim is approximately 1,500 feet in length and 600 feet in width, and is in the shape of a parallelogram. This claim runs from the location monument on which this location notice is posted approximately 750 feet in a northwesterly direction to the northwest end line and 750 feet in a southeasterly direction to the southeast end line. This claim is marked by six monuments, one at each corner and one at the center of each end line of the claim. The location monument on which this notice is posted is situated within Section 19, Township 13N, Range 14W, Gila Salt River Base and Meridian, Arizona and this claim encompasses portions of the following quarter sections, sections, Townships and Ranges:

NE1/4 and NW1/4 of Section 19, T13N, R14W, Gila and Salt River Base and Meridian, Arizona

The locality of this claim with reference to some natural object or permanent monument and additional information (if any) concerning its locality are as follows: Location monument of this claim is approximately 1,700 feet south and 2,650 feet west from the NE corner of Section 19, T13N, R14W, G&SRB&M, AZ.

**DATED AND POSTED** on the ground this 14 day of July, 2001.

Mount Cruachan Mines LLC  
By Frederick C. Bauman  
Frederick C. Bauman, Agent

**ENTERED IN COMPUTER**

Receipt No. 354663  
Trans No. 372934

LEAD FILE #'S 1  
351576

AMC Number	Code	Amount
354663	635	5.00
<b>TOTAL:</b>		\$

AMC Number	Code	Amount
<b>TOTAL:</b>		\$

Date of Doc \_\_\_\_\_  
Date of Rec't \_\_\_\_\_  
Amount Rec'd 5.00  
Amount Earned 5.00

Date Entered: 10/01  
Date Verified: 10/01  
Sent to Accts: 4/22/02 7/1/02 AB  
Date Earned: \_\_\_\_\_

- 480 POL
- 481 NOI
- 482 MAINT
- 396 TRANS
- 635 AMEND

NOTES:

*File*

**United States Department of the Interior**  
**Bureau of Land Management**  
 BUSINESS & SUPPORT SVCS DIV  
 222 N CENTRAL AVE  
 PHOENIX, AZ 85004 -2203  
 Phone: (602) 417-9200

Receipt	
No:	354663

**Transaction #:** 372934  
**Date of Transaction:** 08/13/2001

**CUSTOMER:** FREDERICK C BAUMAN  
 8125 E BUENA TERRA WAY  
 SCOTTSDALE, AZ 85250

LINE #	QTY	COMMODITY / SUBJECT / ACTION / PRODUCT	REMARKS	UNIT PRICE	TOTAL
1	1.00	LOCATABLE MINERALS / MINING CLAIMS-NOT NEW-UNADJUD, ONE AUTH NO. ONLY / MINING CLAIM MONEY RECEIVED (455)	AMEND (1)	- n/a -	\$5.00
<b>TOTAL:</b>					<b>\$5.00</b>

PAYMENT INFORMATION			
1	AMOUNT:	\$5.00	POSTMARKED: N/A
	TYPE:	CREDIT CARD	RECEIVED: 08/13/2001
	NAME:	BAUMAN, FREDERICK C 8125 E BUENA TERRA WAY SCOTTSDALE AZ 85250	
	CARD NO:	XXXXXXXXXXXX7733	AUTH CODE: 400713
	NAME ON CARD:	FRDERICK BAUMAN	
	EXPIRES:	03/31/2004	
	SIGNATURE:		

REMARKS

CASE SERIAL NUMBER INFORMATION		
TRNS #	LINE #	CASES
372934	1	AMC351576/\$5.00

This receipt was generated by the automated BLM Collections and Billings System and is a paper representation of a portion of the official electronic record contained therein.



Bureau of Land Management

-2-

RECEIVED  
BUREAU OF  
LAND MANAGEMENT  
July 24, 2001

2001 JUL 25 A 10: 04

Bureau of Land Management  
Arizona State Office  
222 N. Central Ave.  
Phoenix, AZ 85004-2203  
Attn: Mining Claims Filing

ARIZONA  
STATE OFFICE  
PHOENIX, ARIZONA

FCB/fcb

Enclosures

United States Department of the Interior  
BUREAU OF LAND MANAGEMENT  
ARIZONA STATE OFFICE  
222 North Central Avenue  
Phoenix, Arizona 85004-2203

June 21, 1999

In Reply Refer To:  
3800 (952.3)

CLAIMANT(S): Barbara M. Bauman  
4834 E. Crystal Ln.  
Paradise Valley, AZ 85253

Frederick C. Bauman  
4834 E. Crystal Ln.  
Paradise Valley, AZ 85253

The enclosed claim index is provided to identify the owner's name, address, and AMC number assigned to the claim(s). If the name and/or address is incorrect, please advise.

If you have any questions, please call Mining Claims Adjudication at (602) 417-9518.

Enclosure

**MINING CLAIM STATUS REPORT**

*Initial below*  
 Status checked: KC  
 MTP checked: KC ✓  
 GEO checked: KC ✓  
 Preadjudication: S+D  
 Final adjudication: [Signature] 6/16/99

LEAD SERIAL NO. AMC AMC 351575 THROUGH AMC AMC 351584

<u>9</u>	LODE	\$25 x	= \$	<u>250</u>	(Location fee)
	PLACER	\$10 x	= \$	<u>100</u>	(Service fee--curable defect)
<u>1</u>	MILL SITE	\$100 x	= \$	<u>1000</u>	(Claim Maintenance fee)
	TUNNEL SITE			<u>\$ 1350</u>	<b>TOTAL FEES</b>
	ASSOCIATION			\$	Overage <input checked="" type="checkbox"/> Shortage <input type="checkbox"/>
	PLACER			\$	Copy Fees
				<u>\$ 1357.82</u>	<b>TOTAL RECEIVED</b>

Over-the-counter:  Mail:  Timely Filed: YES  NO

LEGAL DESCRIPTION: T 13N R 13W S 16 - millsite area - in  
 T 13N R 14W S 19,30 AMC 351575  
 T 13N R 15W S 24,25  
 T 23N R 14W S 20,21,28

COMMENTS: \_\_\_\_\_  
 \_\_\_\_\_  
 \_\_\_\_\_

**ADJUDICATION**

GENERAL JURISDICTION: BLM  or NATIONAL FOREST  \_\_\_\_\_  
 Name

SPLIT ESTATE LAND: SX  PX  SRHE  OTHER  \_\_\_\_\_  
 Specify

WILDERNESS AREA (WA): N/A \_\_\_\_\_  
 Specify

CLAIMS SUBJECT TO PL 359: YES  NO

PROPER NOTICE FILED IF LOCATING ON SRHE: YES  NO

STATUS: PARTIALLY VOID  VOID

PRIVATE MINERALS  WITHDRAWN  OTHER

EXPLANATION: some lodes overlap  
patented areas

COMMENTS: \_\_\_\_\_  
 \_\_\_\_\_  
 \_\_\_\_\_

FREDERICK C. BAUMAN  
2901 NORTH CENTRAL AVENUE  
POST OFFICE BOX 400  
PHOENIX, ARIZONA 85001-0400  
(602) 351-8495

RECEIVED  
BUREAU OF  
LAND MANAGEMENT

2001 JUL 25 A 10:04

ARIZONA  
STATE OFFICE  
PHOENIX, ARIZONA

July 24, 2001

Location Notices

Ladies and Gentlemen:

Enclosed for filing are 4 location notices for placer mining claims.

The CCP#5 claim should be a separate lead number, as it is 100 miles distant from the other placer claims. The CCP#5 is the E1/2NW1/4 and the W1/2NE1/4 of Section 19, T13NR14W.

The other claims are:

MP#13 – W1/2NW1/4 of Section 14 and E1/2NE1/4 Section 15, T26N, R21W.

MP#15 – NE1/4 Section 22, T26N, R21W

MP#16 – SE1/4 Section 27, T26N, R21W.

Also, there is enclosed an amended Location Notice for the Copper Cliff 1 lode mining claim, AMC#351576.

All of these location notices have been filed with the Mohave County Recorder.

We wanted to point out that some of the placer claims overlap with certain lode mining claims of McIntyre Mines LLC and Mt. Cruachan Mines LLC. Hopefully, this is not a problem, as all four owners of McIntyre Mines and Mount Cruachan Mines are also members of the eight person association that has located these placer claims.

If there are any questions, please do not hesitate to call my office. (602) 351-8495. Please charge the \$235/claim filing fee (including 2002 maintenance fee) and the fee for amending the Copper Cliff#1, as well as copy fees to my Mastercard. You should have this number on file. If not, please call and I will give it to you over the phone.

Please return the originals to my home: Frederick C. Bauman, 8125 E Buena Terra Way, Scottsdale, AZ 85250.

Sincerely,



Frederick C. Bauman

2 E  
F. C. Bauman  
4834 E Crystal Lane  
Paradise Valley, AZ 85253



INDEXED

98075184 BK 3212 PG 910  
OFFICIAL RECORDS OF MOHAVE COUNTY, AZ  
JOAN MC CALL, MOHAVE COUNTY RECORDER  
12/14/1998 09:49A PAGE 1 OF 2  
FREDERICK BAUMAN  
RECORDING FEE 9.00

MICROFILMED

### LOCATION NOTICE FOR LODE MINING CLAIM

NOTICE IS HEREBY GIVEN that the Copper Cliff #1 lode mining claim has been located by the Frederick C. Bauman and Barbara M. Bauman, whose current mailing address is 4834 E. Crystal Lane, Paradise Valley, AZ 85253.

The general course of the claim is northwest and southeast. It is situated in the Owens Mining District, Mohave County, Arizona. The claim is 1,500 feet in length and 600 feet in width, and is in the shape of a parallelogram.. This claim runs from the location monument on which this location notice is posted approximately 80 feet in a northwesterly direction to the northwest end line and 1420 feet in a southeasterly direction to the southeast end line. This claim is marked by six monuments, one at each corner and one at the center of each end line of the claim. The location monument on which this notice is posted is situated within Section 19, Township 13N, Range 14W, Gila Salt River Base and Meridian, Arizona and this claim encompasses portions of the following quarter section, section, Township and Range:

NE ¼, Section 19, T13N, R14W, Gila & Salt River Base and Meridian, Arizona.  
NW ¼, Section 19, T13N, R14W, Gila & Salt River Base and Meridian, Arizona  
SE ¼, Section 19, T13N, R14W, Gila & Salt River Base and Meridian, Arizona

The locality of this claim with reference to some natural object or permanent monument and additional information (if any) concerning its locality are as follows: SE corner of this claim is approximately 2030 feet W and 2440 feet N of the SE corner of Section 19, T13N, R14W, G&SRB&M, AZ.

DATED AND POSTED on the ground this  
4<sup>th</sup> day of December 1998.

  
Frederick C. Bauman

  
Barbara M. Bauman

PHOENIX, ARIZONA

1999 FEB 25 A 10:40

RECEIVED  
B.L.M. AZ STATE OFFICE

A MC 351576  
A MC 351576

MAP

Name of Claim: Copper Cliff 1

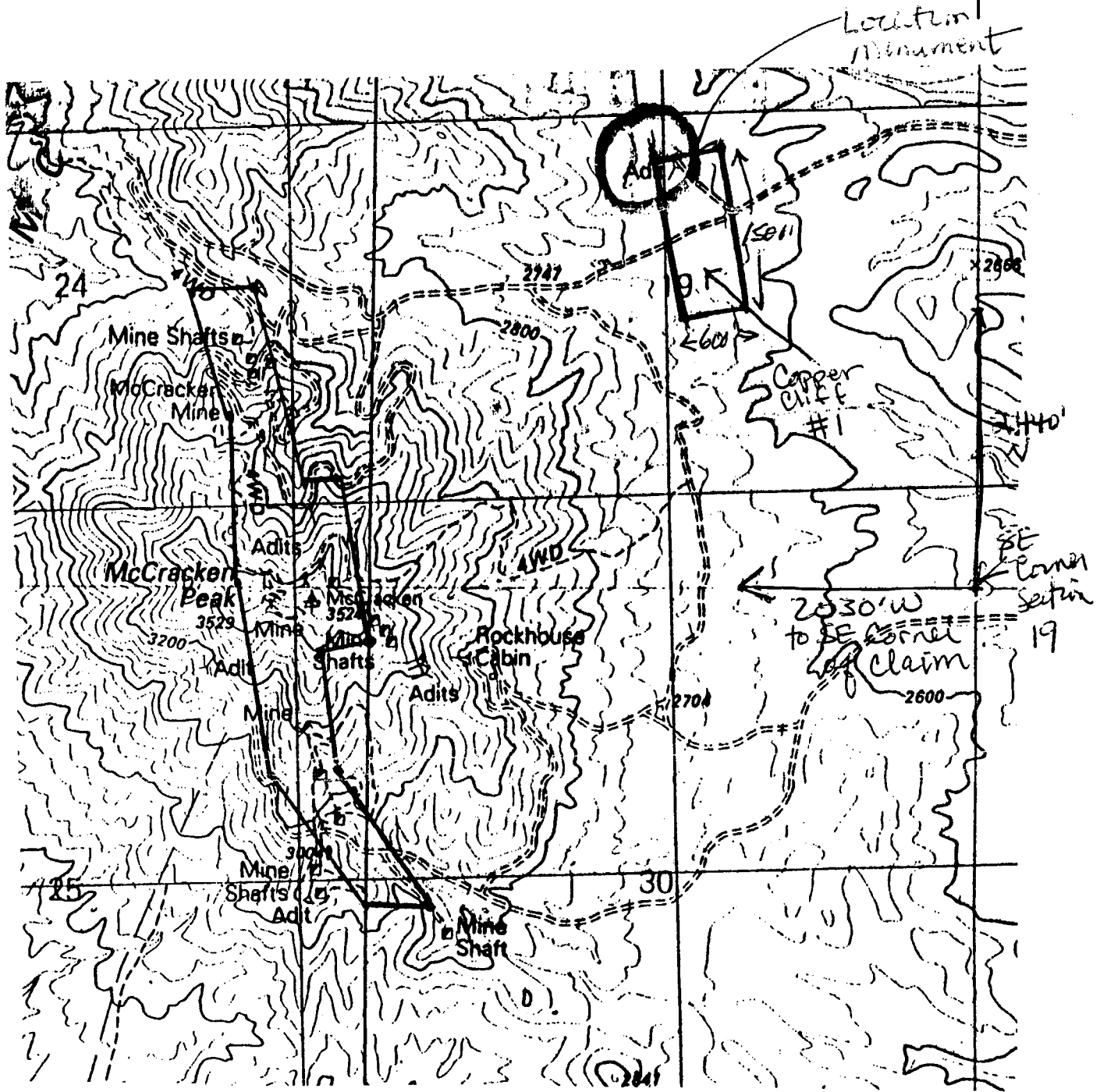
Type of Claim - Lode Claim

Location Monument is located in Section 19, T13N, R14W, G&SRB&M, Arizona

Scale: 1" = 1,300 feet

The Claim is situated in Mohave County, Arizona

The type of corner and location monuments used: 2" by 2" wooden posts



2E



INDEXED

MICROFILMED

99004355 BK 3235 PG 534  
OFFICIAL RECORDS OF MOHAVE COUNTY, AZ  
JOAN MC CALL, MOHAVE COUNTY RECORDER  
01/25/1999 09:21A PAGE 1 OF 2  
FREDERICK C. BAUMAN  
RECORDING FEE 9.00

**LOCATION NOTICE FOR LODE MINING CLAIM**

RET

NOTICE IS HEREBY GIVEN that the Galena #1 lode mining claim has been located by the Frederick C. Bauman and Barbara M. Bauman, whose current mailing address is 4834 E. Crystal Lane, Paradise Valley, AZ 85253.

The general course of the claim is northwest and southeast. It is situated in the Owens Mining District, Mohave County, Arizona. The claim is 1,500 feet in length and 600 feet in width, and is in the shape of a parallelogram.. This claim runs from the location monument on which this location notice is posted approximately 1480 feet in a northwesterly direction to the northwest end line and 20 feet in a southeasterly direction to the southeast end line. This claim is marked by six monuments, one at each corner and one at the center of each end line of the claim. The location monument on which this notice is posted is situated within Section 25, Township 13N, Range 15W, Gila Salt River Base and Meridian, Arizona and this claim encompasses portions of the following quarter section, section, Township and Range:

- NE ¼, Section 25, T13N, R15W, Gila & Salt River Base and Meridian, Arizona.
- SE ¼, Section 25, T13N, R15W, Gila & Salt River Base and Meridian, Arizona
- SW ¼, Section 30, T13N, R14W, Gila & Salt River Base and Meridian, Arizona

The locality of this claim with reference to some natural object or permanent monument and additional information (if any) concerning its locality are as follows: SE corner of this claim is approximately 65 feet E and 300 feet S of the eastern quarter corner of Section 25, T13N, R15W, G&SRB&M, AZ.

DATED AND POSTED on the ground this  
15<sup>th</sup> day of January 1999.

Frederick C. Bauman  
Frederick C. Bauman

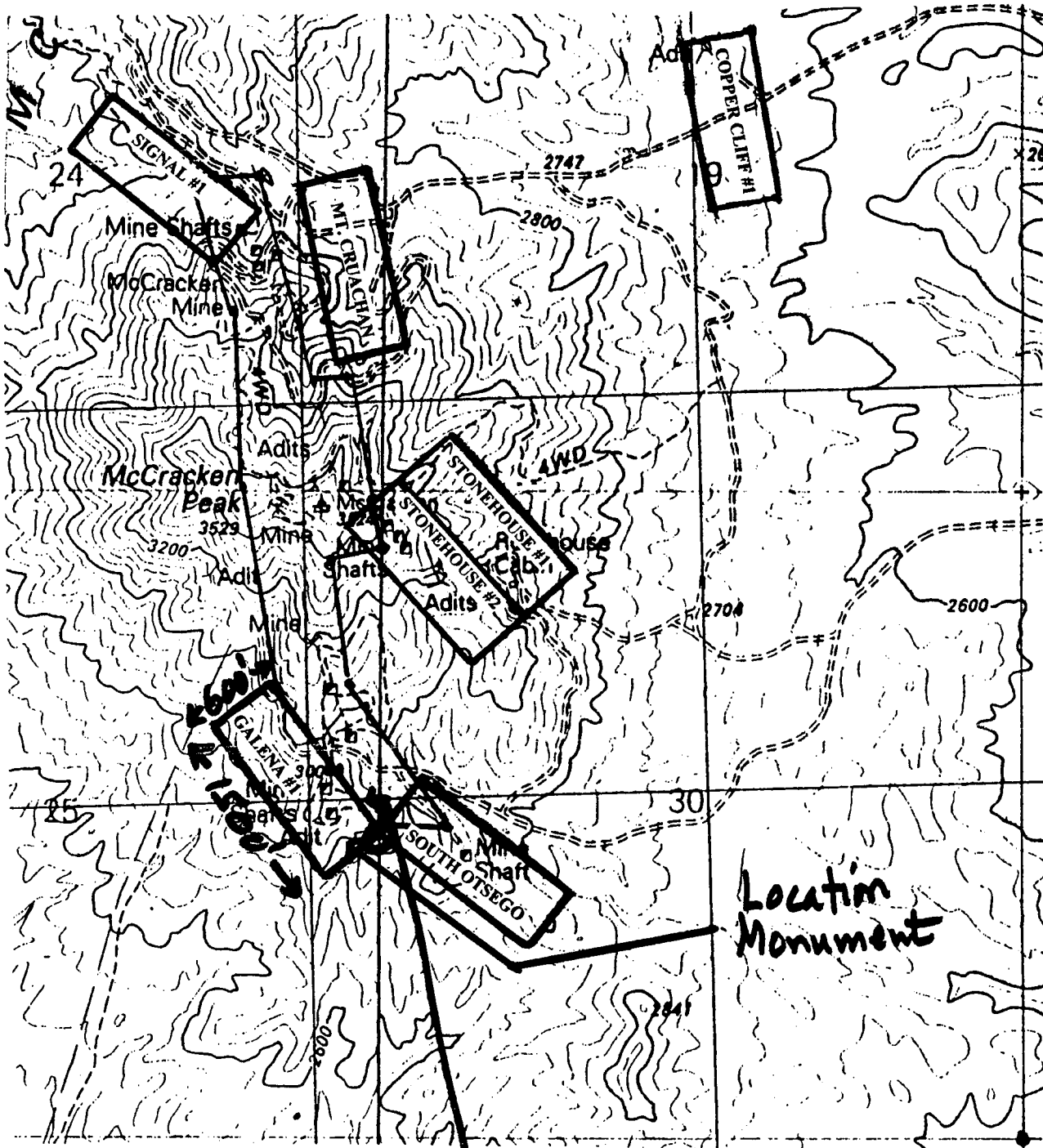
Barbara M. Bauman  
Barbara M. Bauman

A MC 351577

RECEIVED  
BLM. AZ STATE OFFICE  
1999 FEB 25 A 10:40  
PHOENIX, ARIZONA

MAP  
COPPER CLIFF / McCracken CLAIM GROUP

Name of Claim: **GALENA #1**  
Type of Claim: Lode Claim  
Location Monument is located in Section **25**, T13N, R**15**W, G&SRB&M, Arizona  
Scale: 1" = 1,300 feet  
The Claim is situated in Mohave County, Arizona  
Type of corner and location monuments: 2" by 2" wooden posts




RECORDER'S MEMO Legibility  
Questionable For Good Reproduction

65' E and 300' S to SE corner of Claim from  
E 1/4 Section Corner. Sec. 25. T13N R15W



2E



INDEXED

MICROFILMED

99004356 BK 3235 PG 536  
OFFICIAL RECORDS OF MOHAVE COUNTY,  
JOAN MC CALL, MOHAVE COUNTY RECORDER  
01/25/1999 09:24A PAGE 1 OF 2  
FREDERICK C. BAUMAN  
RECORDING FEE 9.00

**LOCATION NOTICE FOR LODE MINING CLAIM**

**NOTICE IS HEREBY GIVEN** that the **Homestake** lode mining claim has been located by Frederick C. Bauman and Barbara M. Bauman, whose current mailing address is 4834 E. Crystal Lane, Paradise Valley, AZ 85253.

*Ret*

The general course of the claim is southeast and northwest. It is situated in the Hackberry/ Peacock Mining District, Mohave County, Arizona. The claim is 1,500 feet in length and 600 feet in width, and is in the shape of a parallelogram. This claim runs from the location monument on which this location notice is posted approximately 1480 feet in a northwesterly direction to the northwest end line and 20 feet in a southeasterly direction to the southeast end line. This claim is marked by six monuments, one at each corner and one at the center of each end line of the claim. The location monument on which this notice is posted is situated within Section 21, Township 23N, Range 14W, Gila Salt River Base and Meridian, Arizona and this claim encompasses portions of the following quarter section, section, Township and Range:

SE1/4, Section 20, T23N, R14W, Gila and Salt River Base and Meridian, Arizona  
SW1/4, Section 21, T23N, R14W, Gila and Salt River Base and Meridian, Arizona

The locality of this claim with reference to some natural object or permanent monument and additional information (if any) concerning its locality are as follows: NE corner of this claim is approximately 890 feet east and 1485 feet north of the SW corner of Section 21, T23N, R14W, G&SRB&M, AZ.

**DATED AND POSTED** on the ground this 3rd day of December, 1998.

A HIC 351578

*Frederick C. Bauman*  
\_\_\_\_\_  
Frederick C. Bauman

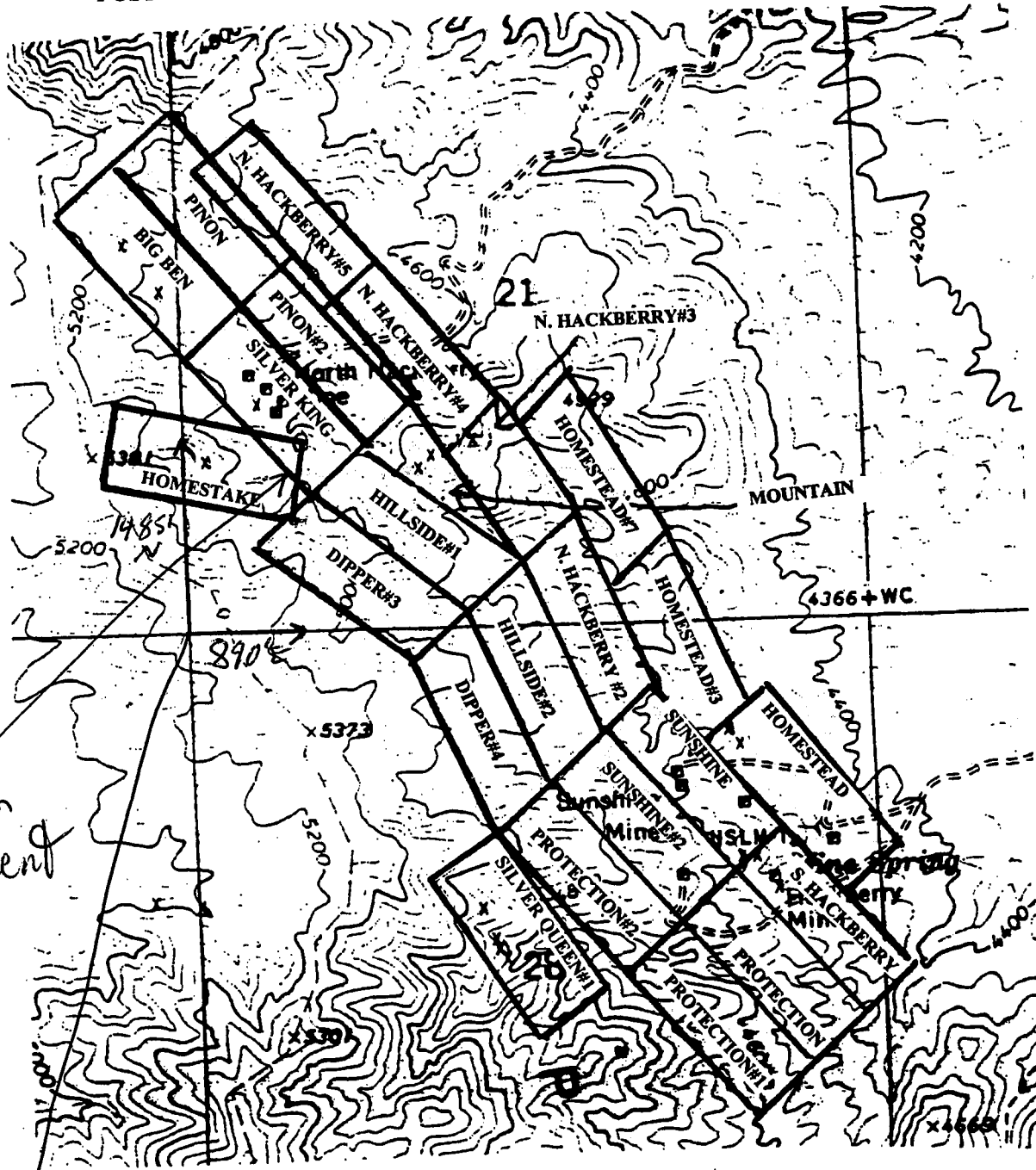
*Barbara M. Bauman*  
\_\_\_\_\_  
Barbara M. Bauman

RECEIVED  
B.L.M. AZ STATE OFFICE  
1999 FEB 25 A 10:40  
PHOENIX, ARIZONA

MAP - SILVER QUEEN AND HOMESTAKE MINES  
(ADJACENT TO HACKBERRY CLAIM GROUP)



1. NAME OF CLAIM: *Homestake*
2. TYPE OF CLAIM - LODE CLAIM
3. LOCATION MONUMENT IS LOCATED IN SECTION *21* TOWNSHIP 23N, RANGE 14W, G&SRB&M, ARIZONA
4. SCALE 1" = 1,250'
5. THE CLAIM IS SITUATED IN MOHAVE COUNTY, AZ
6. THE TYPE OF CORNER AND LOCATION MONUMENT USED: 2" X 2" WOODEN POST



*Location Monument*


*890' E and 1485' N to NE corner of claim from SW corner Sec 21, T23N, R14W*

RECORDER'S MEMO Legibility  
Questionable For Good Reproduction

2 E

INDEXED

MICROFILMED



99004357 BK 3235 PG 538  
OFFICIAL RECORDS OF MOHAVE COUNTY, AZ  
JOAN MC CALL, MOHAVE COUNTY RECORDER  
01/25/1999 09:27A PAGE 1 OF 2  
FREDERICK C. BAUMAN  
RECORDING FEE 9.00

**LOCATION NOTICE FOR LODE MINING CLAIM**

*Ret*

**NOTICE IS HEREBY GIVEN** that the **Mt. Cruachan** lode mining claim has been located by the Frederick C. Bauman and Barbara M. Bauman, whose current mailing address is 4834 E. Crystal Lane, Paradise Valley, AZ 85253.

The general course of the claim is northwest and southeast. It is situated in the Owens Mining District, Mohave County, Arizona. The claim is 1,500 feet in length and 600 feet in width, and is in the shape of a parallelogram.. This claim runs from the location monument on which this location notice is posted approximately 60 feet in a northwesterly direction to the northwest end line and 1440 feet in a southeasterly direction to the southeast end line. This claim is marked by six monuments, one at each corner and one at the center of each end line of the claim. The location monument on which this notice is posted is situated within Section 19, Township 13N, Range 14W, Gila Salt River Base and Meridian, Arizona and this claim encompasses portions of the following quarter section, section, Township and Range:

SW ¼, Section 19, T13N, R14W, Gila & Salt River Base and Meridian, Arizona.  
SE ¼, Section 24, T13N, R15W, Gila & Salt River Base and Meridian, Arizona

The locality of this claim with reference to some natural object or permanent monument and additional information (if any) concerning its locality are as follows: SE corner of this claim is approximately 200 feet E and 400 feet N of the SE corner of Section 24, T13N, R15W, G&SRB&M, AZ.

**DATED AND POSTED** on the ground this  
15th day of January 1999.

*Frederick C. Bauman*

Frederick C. Bauman

*Barbara M. Bauman*

Barbara M. Bauman

RECEIVED  
B.L.M. AZ STATE OFFICE  
1999 FEB 25 A 10:40  
PHOENIX, ARIZONA

A MC 351579

MAP  
COPPER CLIFF / McCracken CLAIM GROUP

Name of Claim: Mt. Cruachan

Type of Claim: Lode Claim

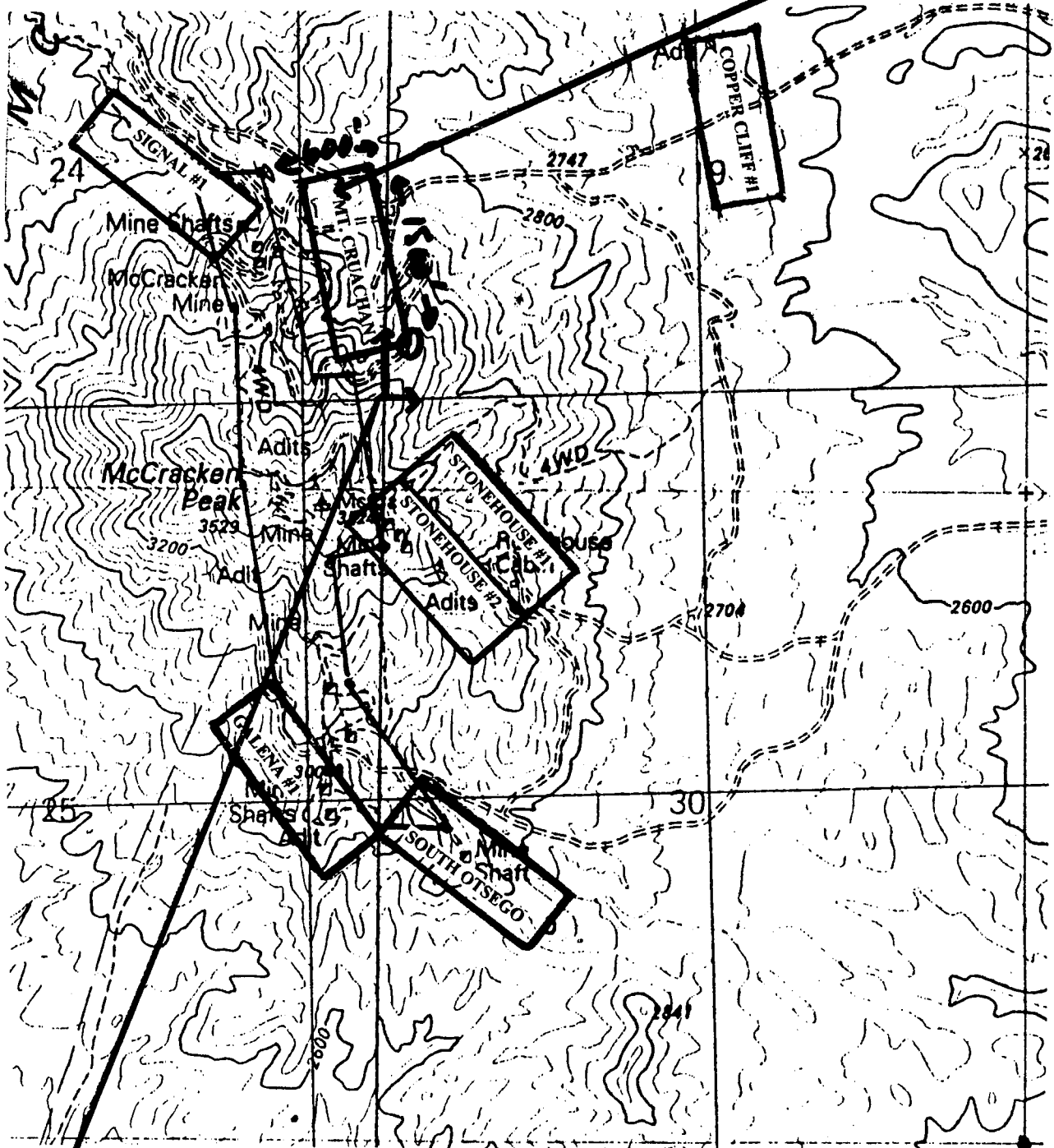
Location Monument is located in Section 24, T13N, R15W, G&SRB&M, Arizona

Scale: 1" = 1,300 feet

The Claim is situated in Mohave County, Arizona

Type of corner and location monuments: 2" by 2" wooden posts

Location Monument



200' E and 400' N to SE Corner of Claim from  
SE Corner Sec. 24, T13N, R15W

RECORDER'S MEMO Legibility  
Questionable For Good Reproduction

INDEXED

9004358 BK 3235 PG 540  
OFFICIAL RECORDS OF MOHAVE COUNTY, AZ  
JOAN MC CALL, MOHAVE COUNTY RECORDER  
01/25/1999 09:30A PAGE 1 OF 2  
FREDERICK C. BAUMAN  
RECORDING FEE 9.00 MICROFILMED



**LOCATION NOTICE FOR LODE MINING CLAIM**

*Ret*  
NOTICE IS HEREBY GIVEN that the **Signal #1** lode mining claim has been located by the Frederick C. Bauman and Barbara M. Bauman, whose current mailing address is 4834 E. Crystal Lane, Paradise Valley, AZ 85253.

The general course of the claim is northwest and southeast. It is situated in the Owens Mining District, Mohave County, Arizona. The claim is 1,500 feet in length and 600 feet in width, and is in the shape of a parallelogram.. This claim runs from the location monument on which this location notice is posted approximately 20 feet in a northwesterly direction to the northwest end line and 1480 feet in a southeasterly direction to the southeast end line. This claim is marked by six monuments, one at each corner and one at the center of each end line of the claim. The location monument on which this notice is posted is situated within Section 24, Township 13N, Range 15W, Gila Salt River Base and Meridian, Arizona and this claim encompasses portions of the following quarter section, section, Township and Range:

NE ¼, Section 24, T13N, R15W, Gila & Salt River Base and Meridian, Arizona.  
SE ¼, Section 24, T13N, R15W, Gila & Salt River Base and Meridian, Arizona

The locality of this claim with reference to some natural object or permanent monument and additional information (if any) concerning its locality are as follows: SW corner of this claim is approximately 1420 feet E and 1900 feet N of the SE corner of Section 24, T13N, R15W, G&SRB&M, AZ.

**DATED AND POSTED** on the ground this  
15th day of January 1999.

*Frederick C. Bauman*  
Frederick C. Bauman

*Barbara M. Bauman*  
Barbara M. Bauman

A H C 351580

RECEIVED  
B.L.M. AZ STATE OFFICE  
1999 FEB 25 A 10:40  
PHOENIX, ARIZONA

MAP  
COPPER CLIFF / McCracken CLAIM GROUP

Location Monument

Name of Claim: SIGNAL #1

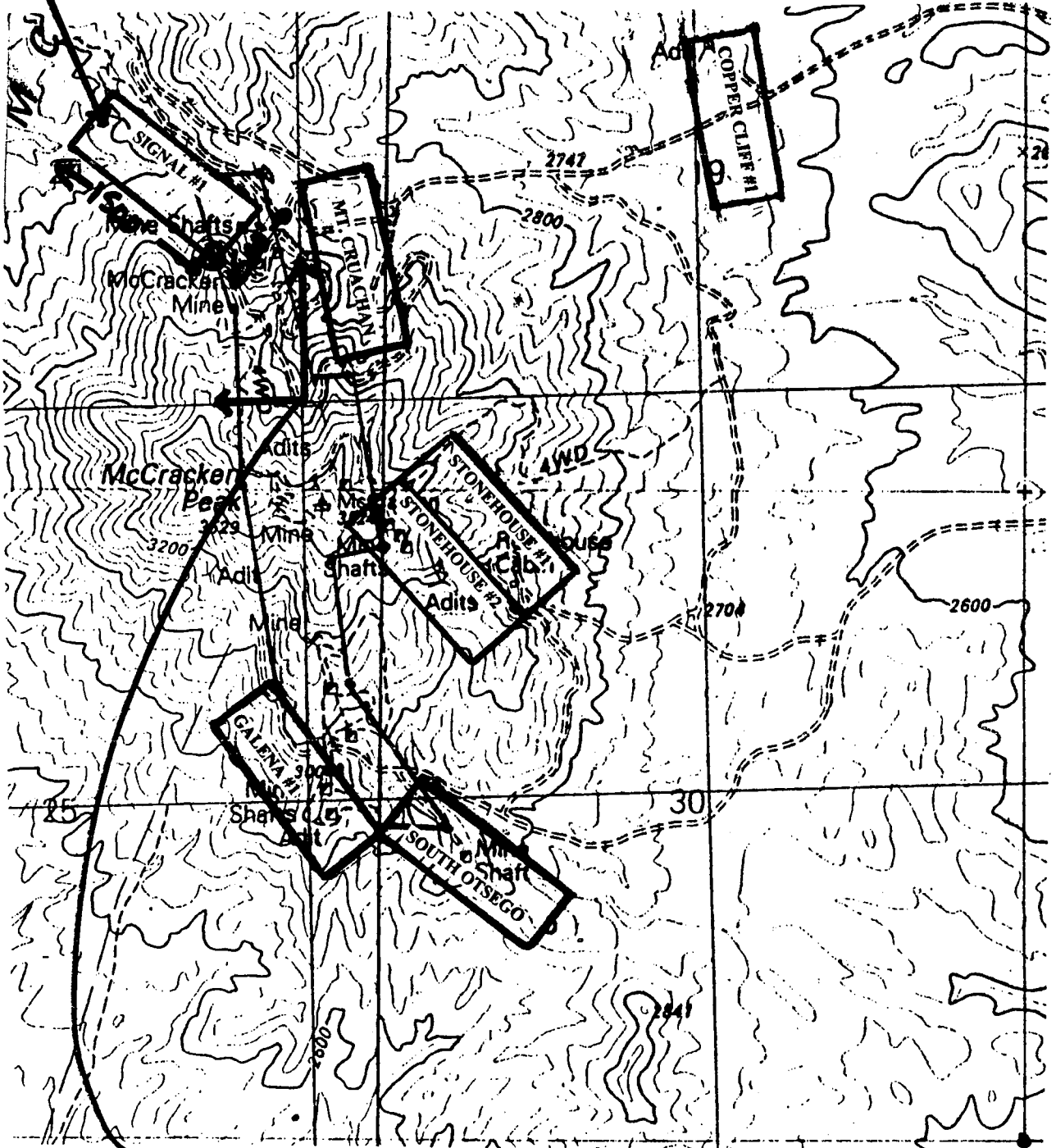
Type of Claim: Lode Claim

Location Monument is located in Section 24, T13N, R15W, G&SRB&M, Arizona

Scale: 1" = 1,300 feet

The Claim is situated in Mohave County, Arizona

Type of corner and location monuments: 2" by 2" wooden posts



1420' E and 1900' N to SW corner of Claim  
from SE corner Sec 24, T13N, R15W

RECORDER'S MEMO Legibility  
Questionable For Good Reproduction

INDEXED

99004359 BK 3235 PG 542  
OFFICIAL RECORDS OF MOHAVE COUNTY, AZ  
JOAN MC CALL, MOHAVE COUNTY RECORDER  
01/25/1999 09:31A PAGE 1 OF 2  
FREDERICK C. BAUMAN  
RECORDING FEE 9.00  
MICROFILMED



**LOCATION NOTICE FOR LODE MINING CLAIM**

*2 E*  
*Dist*  
**NOTICE IS HEREBY GIVEN** that the Silver Queen No. 1 lode mining claim has been located by the Frederick C. Bauman and Barbara M. Bauman, whose current mailing address is 4834 E. Crystal Lane, Paradise Valley, AZ 85253.

The general course of the claim is southeast and northwest. It is situated in the Hackberry/ Peacock Mining District, Mohave County, Arizona. The claim is 1,500 feet in length and 600 feet in width, and is in the shape of a parallelogram.. This claim runs from the location monument on which this location notice is posted approximately 20 feet in a northwesterly direction to the northwest end line and 1480 feet in a southeasterly direction to the southeast end line. This claim is marked by six monuments, one at each corner and one at the center of each end line of the claim. The location monument on which this notice is posted is situated within Section 28, Township 23N, Range 14W, Gila Salt River Base and Meridian, Arizona and this claim encompasses portions of the following quarter section, section, Township and Range:

- NE1/4, Section 28, T23N, R14W, Gila and Salt River Base and Meridian, Arizona
- NW1/4, Section 28, T23N, R14W, Gila and Salt River Base and Meridian, Arizona
- SE1/4, Section 28, T23N, R14W, Gila and Salt River Base and Meridian, Arizona
- SW1/4, Section 28, T23N, R14W, Gila Salt River Base and Meridian, Arizona.

The locality of this claim with reference to some natural object or permanent monument and additional information (if any) concerning its locality are as follows: SW corner of this claim is approximately 2500 feet east and 2135 feet south of the SW corner of Section 21, T23N, R14W, G&SRB&M, AZ.

**DATED AND POSTED** on the ground this 3rd day of December, 1998.

*Frederick C. Bauman*  
Frederick C. Bauman

BY *Barbara M. Bauman*  
Barbara M. Bauman

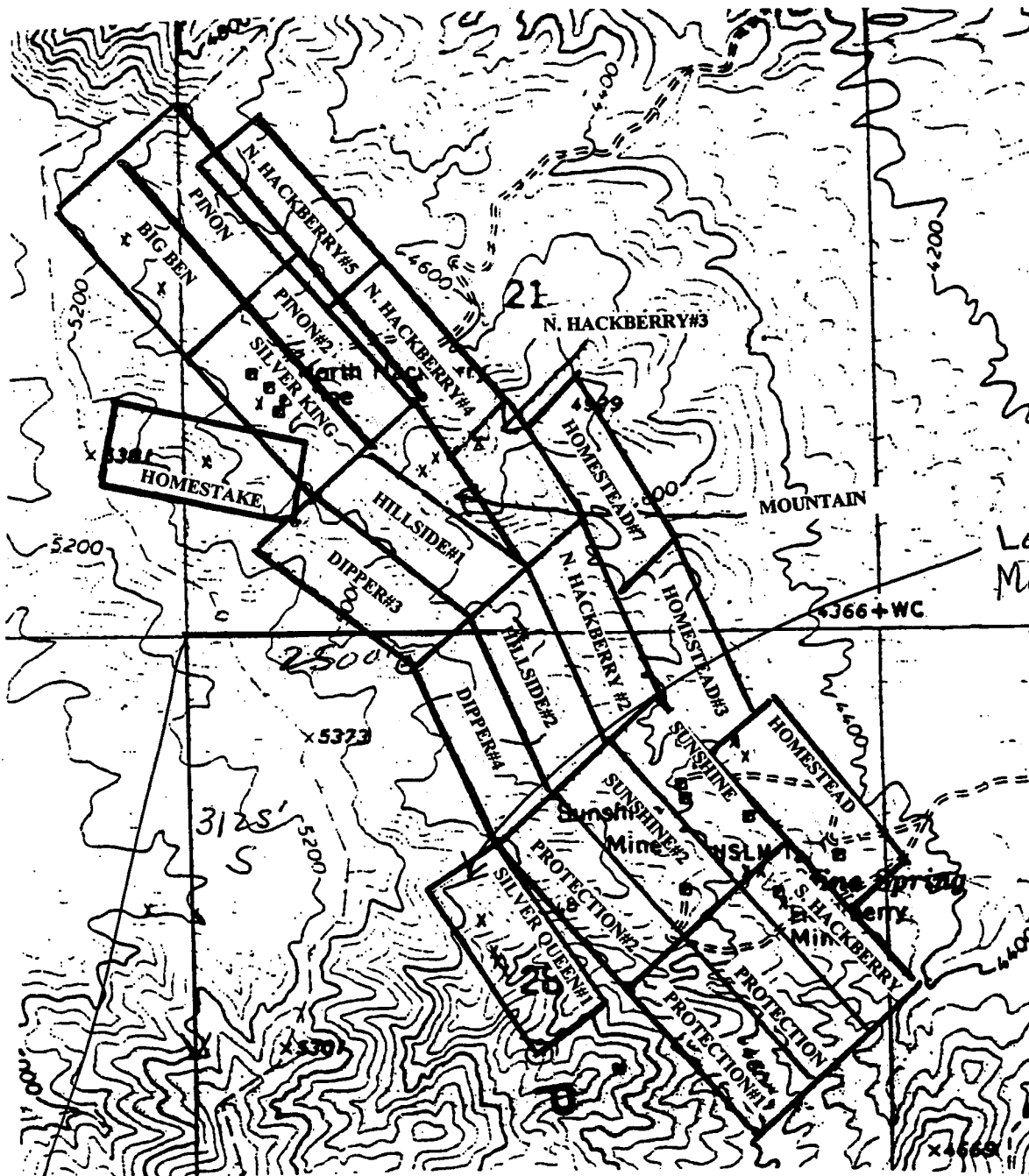
A MC 351581

RECEIVED  
B.L.M. AZ STATE OFFICE  
1999 FEB 25 A 10:40  
PHOENIX, ARIZONA

MAP - SILVER QUEEN AND HOMESTAKE MINES  
(ADJACENT TO HACKBERRY CLAIM GROUP)



1. NAME OF CLAIM: *Silver Queen #1*
2. TYPE OF CLAIM - LODE CLAIM
3. LOCATION MONUMENT IS LOCATED IN SECTION 28, TOWNSHIP 23N, RANGE 14W, G&SRB&M, ARIZONA
4. SCALE 1" = 1,250'
5. THE CLAIM IS SITUATED IN MOHAVE COUNTY, AZ
6. THE TYPE OF CORNER AND LOCATION MONUMENT USED: 2" X 2" WOODEN POST



Location Monument


2500' E and 3125' S to SW corner of claim  
from SW corner of Section 21, T23N, R14W

RECORDER'S MEMO Legibility  
Questionable For Good Reproduction



2E

2



INDEXED

99004360 BK 3235 PG 544  
OFFICIAL RECORDS OF MOHAVE COUNTY, AZ  
JOAN MC CALL, MOHAVE COUNTY RECORDER  
01/25/1999 09:31A PAGE 1 OF 2  
FREDERICK C. BAUMAN  
RECORDING FEE 9.00  
MICROFILMED

LOCATION NOTICE FOR LODE MINING CLAIM

Ret

NOTICE IS HEREBY GIVEN that the South Otsego lode mining claim has been located by the Frederick C. Bauman and Barbara M. Bauman, whose current mailing address is 4834 E. Crystal Lane, Paradise Valley, AZ 85253.

The general course of the claim is northwest and southeast. It is situated in the Owens Mining District, Mohave County, Arizona. The claim is 1,500 feet in length and 600 feet in width, and is in the shape of a parallelogram.. This claim runs from the location monument on which this location notice is posted approximately 20 feet in a northwesterly direction to the northwest end line and 1480 feet in a southeasterly direction to the southeast end line. This claim is marked by six monuments, one at each corner and one at the center of each end line of the claim. The location monument on which this notice is posted is situated within Section 30, Township 13N, Range 14W, Gila Salt River Base and Meridian, Arizona and this claim encompasses portions of the following quarter section, section, Township and Range:

NW ¼, Section 30, T13N, R14W, Gila & Salt River Base and Meridian, Arizona.  
SW ¼, Section 30, T13N, R14W, Gila & Salt River Base and Meridian, Arizona

The locality of this claim with reference to some natural object or permanent monument and additional information (if any) concerning its locality are as follows: NW corner of this claim is approximately 35 feet E and 300 feet S of the eastern quarter corner of Section 25, T13N, R15W, G&SRB&M, AZ.

DATED AND POSTED on the ground this  
15<sup>th</sup> day of January 1999.

Frederick C. Bauman  
Frederick C. Bauman

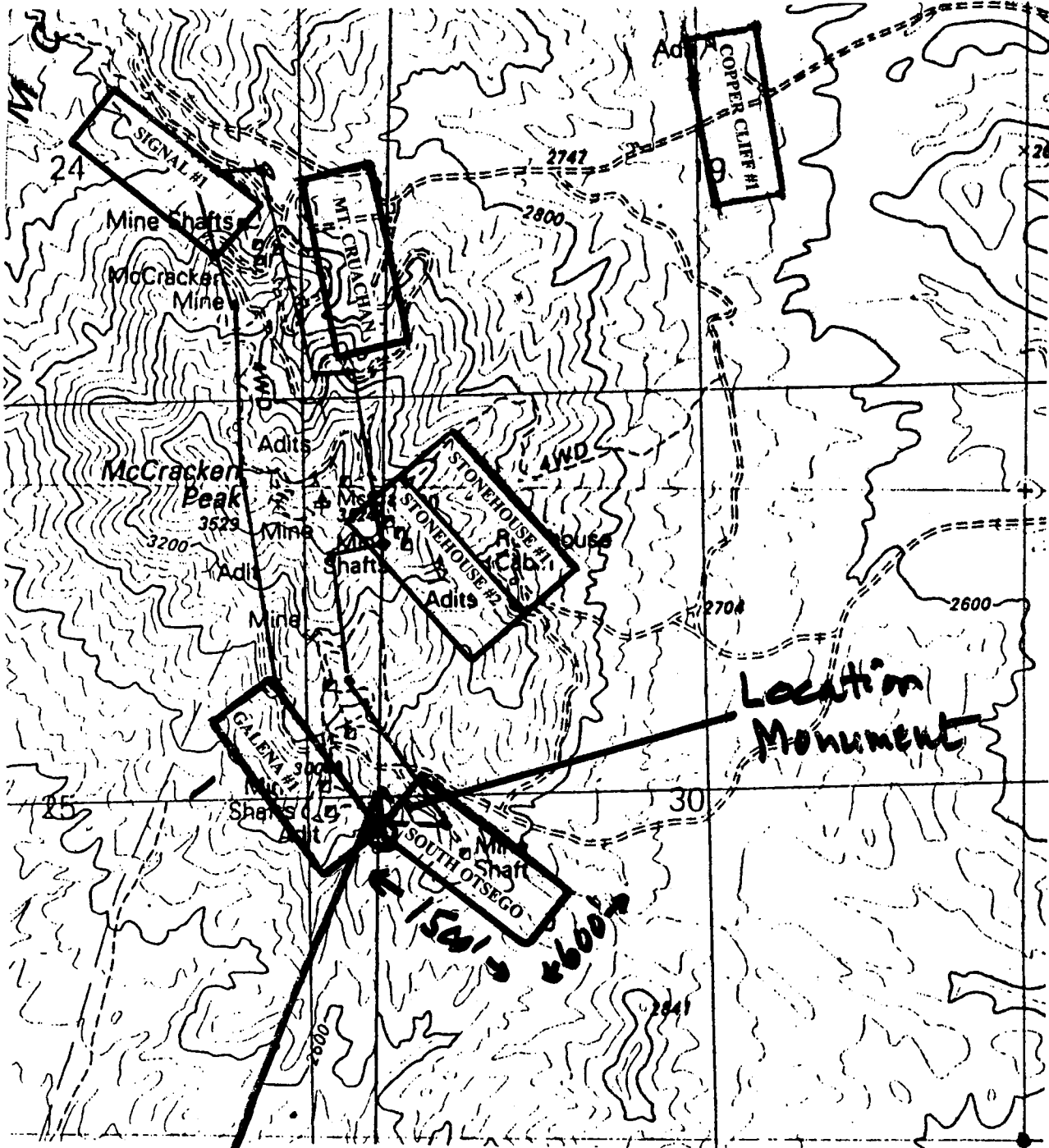
Barbara M. Bauman  
Barbara M. Bauman

RECEIVED  
B.L.M. AZ STATE OFFICE  
1999 FEB 25 A 10:40  
PHOENIX, ARIZONA

A MC 351582

MAP  
COPPER CLIFF / McCracken CLAIM GROUP

Name of Claim: **South Otsego**  
Type of Claim: Lode Claim  
Location Monument is located in Section **30**, T13N, R14W, G&SRB&M, Arizona  
Scale: 1" = 1,300 feet  
The Claim is situated in Mohave County, Arizona  
Type of corner and location monuments: 2" by 2" wooden posts



RECORDER'S MEMO Legibility  
Questionable For Good Reproduction

35' E and 300's to NW Corner of Claim from  
E 1/4 Section Corner, Sec 25, T13N R14W

2E



INDEXED

99004361 BK 3235 PG 546  
OFFICIAL RECORDS OF MOHAVE COUNTY, AZ  
JOAN MC CALL, MOHAVE COUNTY RECORDER  
01/25/1999 09:32A PAGE 1 OF 2  
FREDERICK C. BAUMAN  
RECORDING FEE 9.00  
MICROFILMED

**LOCATION NOTICE FOR LODE MINING CLAIM**

Ret


**NOTICE IS HEREBY GIVEN** that the **Stonehouse #1** lode mining claim has been located by the Frederick C. Bauman and Barbara M. Bauman, whose current mailing address is 4834 E. Crystal Lane, Paradise Valley, AZ 85253.

The general course of the claim is northwest and southeast. It is situated in the Owens Mining District, Mohave County, Arizona. The claim is 1,500 feet in length and 600 feet in width, and is in the shape of a parallelogram.. This claim runs from the location monument on which this location notice is posted approximately 1480 feet in a northwesterly direction to the northwest end line and 20 feet in a southeasterly direction to the southeast end line. This claim is marked by six monuments, one at each corner and one at the center of each end line of the claim. The location monument on which this notice is posted is situated within Section 30, Township 13N, Range 14W, Gila Salt River Base and Meridian, Arizona and this claim encompasses portions of the following quarter section, section, Township and Range:

NW ¼, Section 30, T13N, R14W, Gila & Salt River Base and Meridian, Arizona.

The locality of this claim with reference to some natural object or permanent monument and additional information (if any) concerning its locality are as follows: SW corner of this claim is approximately 1130 feet E and 1350 feet N of the eastern quarter corner of Section 25, T13N, R15W, G&SRB&M, AZ.

**DATED AND POSTED** on the ground this  
15<sup>th</sup> day of January 1999.

  
Frederick C. Bauman

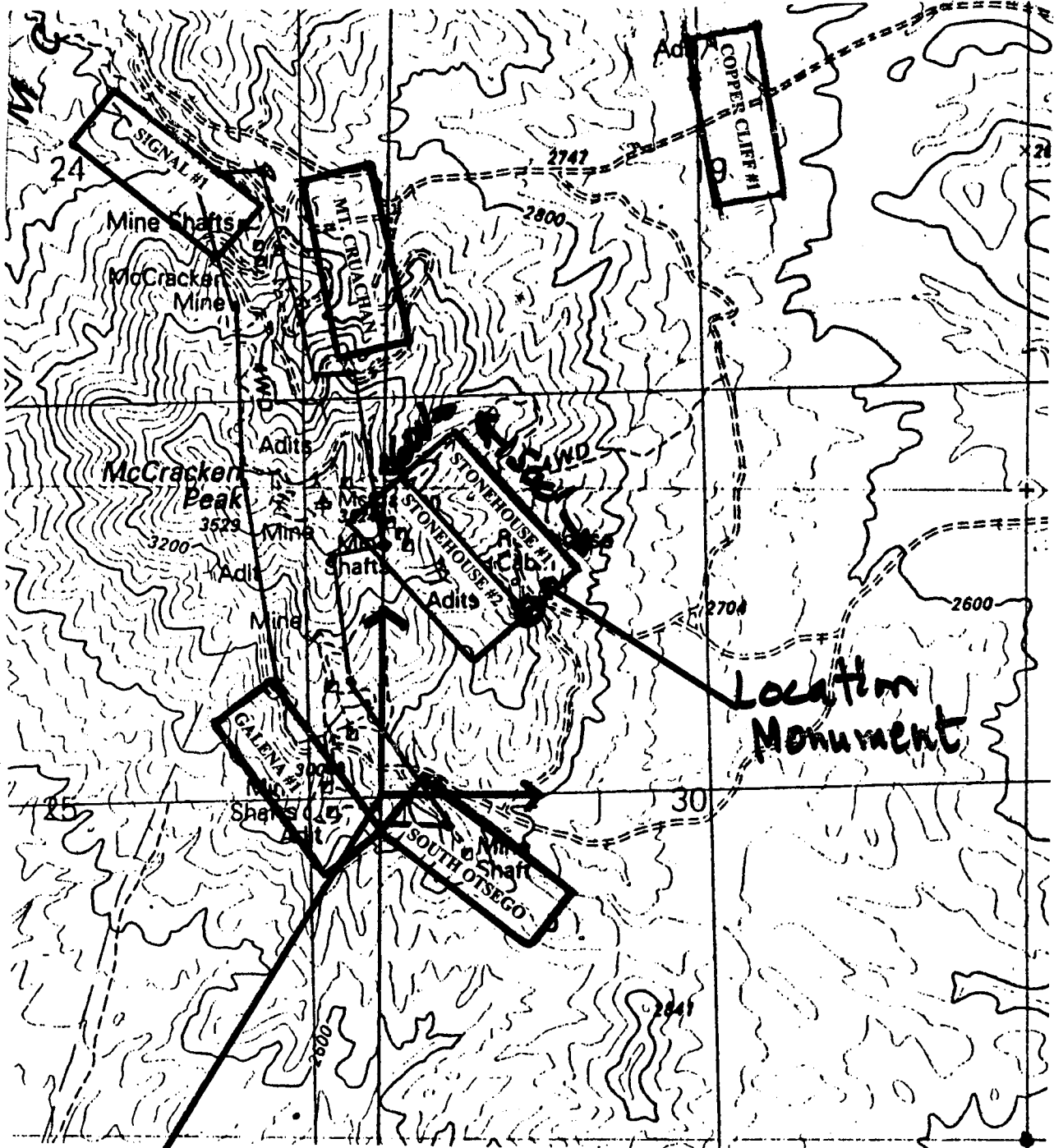
  
Barbara M. Bauman

A  
M  
C  
3  
5  
1  
5  
8  
3

RECEIVED  
BLM. AZ STATE OFFICE  
1999 FEB 25 A 10:40  
PHOENIX, ARIZONA

MAP  
COPPER CLIFF / McCracken CLAIM GROUP

Name of Claim: Stonehouse #1  
Type of Claim: Lode Claim  
Location Monument is located in Section 30, T13N, R14W, G&SRB&M, Arizona  
Scale: 1" = 1,300 feet  
The Claim is situated in Mohave County, Arizona  
Type of corner and location monuments: 2" by 2" wooden posts



RECORDER'S MEMO Legibility  
Questionable For Good Reproduction

1130' E and 1350' N to SW corner of Claim  
from E 1/4 Section Corner, Sec. 25, T13N, R15W

2 E



INDEXED

MICROFILMED

99004362 BK 3235 PG 548  
OFFICIAL RECORDS OF MOHAVE COUNTY, AZ  
JOAN MC CALL, MOHAVE COUNTY RECORDER  
01/25/1999 09:32A PAGE 1 OF 2  
FREDERICK C. BAUMAN  
RECORDING FEE 9.00

**LOCATION NOTICE FOR LODE MINING CLAIM**

Ret

**NOTICE IS HEREBY GIVEN** that the **Stonehouse #2** lode mining claim has been located by the Frederick C. Bauman and Barbara M. Bauman, whose current mailing address is 4834 E. Crystal Lane, Paradise Valley, AZ 85253.

The general course of the claim is northwest and southeast. It is situated in the Owens Mining District, Mohave County, Arizona. The claim is 1,500 feet in length and 600 feet in width, and is in the shape of a parallelogram.. This claim runs from the location monument on which this location notice is posted approximately 1480 feet in a northwesterly direction to the northwest end line and 20 feet in a southeasterly direction to the southeast end line. This claim is marked by six monuments, one at each corner and one at the center of each end line of the claim. The location monument on which this notice is posted is situated within Section 30, Township 13N, Range 14W, Gila Salt River Base and Meridian, Arizona and this claim encompasses portions of the following quarter section, section, Township and Range:

- NW ¼, Section 30, T13N, R14W, Gila & Salt River Base and Meridian, Arizona.
- NE ¼, Section 25, T13N, R15W, Gila & Salt River Base and Meridian, Arizona

The locality of this claim with reference to some natural object or permanent monument and additional information (if any) concerning its locality are as follows: SE corner of this claim is approximately 1130 feet E and 1350 feet N of the eastern quarter corner of Section 25, T13N, R15W, G&SRB&M, AZ.

**DATED AND POSTED** on the ground this  
15<sup>th</sup> day of January 1999.

*Frederick C. Bauman*  
Frederick C. Bauman

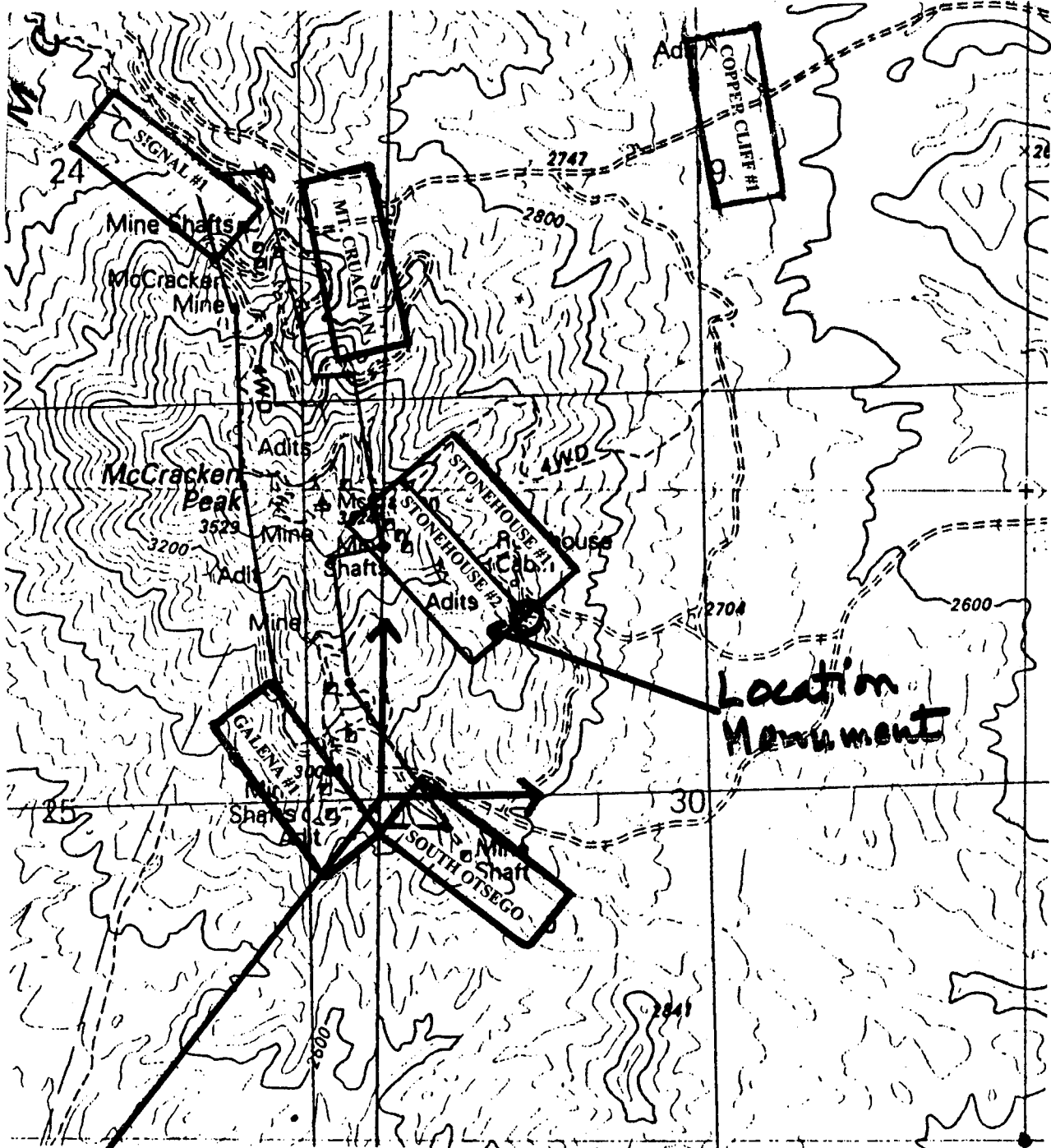
*Barbara M. Bauman*  
Barbara M. Bauman

A MC 351584

RECEIVED  
BLM. AZ STATE OFFICE  
1999 FEB 25 A 10:40  
PHOENIX, ARIZONA

MAP  
COPPER CLIFF / McCracken CLAIM GROUP

Name of Claim: **Stonehouse #2**  
Type of Claim: Lode Claim  
Location Monument is located in Section **30**, T13N, R**14**W, G&SRB&M, Arizona  
Scale: 1" = 1,300 feet  
The Claim is situated in Mohave County, Arizona  
Type of corner and location monuments: 2" by 2" wooden posts



RECORDER'S MEMO Legibility  
Questionable For Good Reproduction

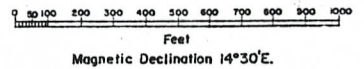
1130'E and 1350'N to SE corner of claim from  
NW corner Sec. 25, T13N, R15W

# MINERAL SURVEY No. 4668 ARIZONA

CLAIM OF  
MAGNUM MINING COMPANY

KNOWN AS THE  
FEB-1, MAG-1, MAG-8, MAG-9  
AND MAG-14 LODES

SITUATE IN  
Secs., 19, 24, 25 & 30, T. 13 N., R. 14 & 15 W., G. & S. R. M.  
MOHAVE COUNTY  
Owens Mining District  
Arizona Land District  
Lat. 34°27'05"N., Long. 113°46'34"W., on Line 1-2  
Feb-1



T. 13 N., R. 14 & 15 W., G. & S. R. M.

NE 1/4 Sec. 24

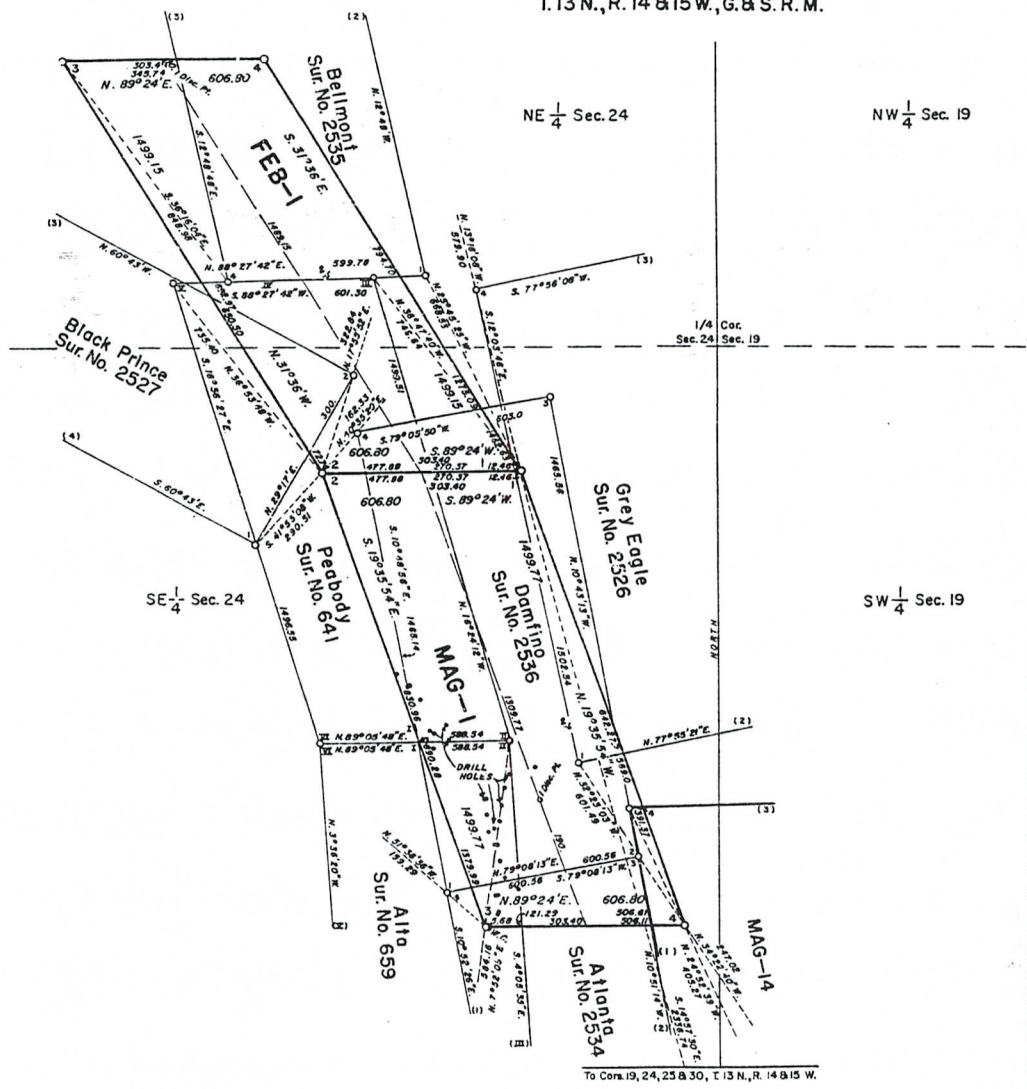
NW 1/4 Sec. 19

1/4 Cor.  
Sec. 24 Sec. 19

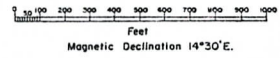
SE 1/4 Sec. 24

SW 1/4 Sec. 19

To Corn. 19, 24, 25 & 30, T. 13 N., R. 14 & 15 W.



MINERAL SURVEY  
No. 4668  
ARIZONA



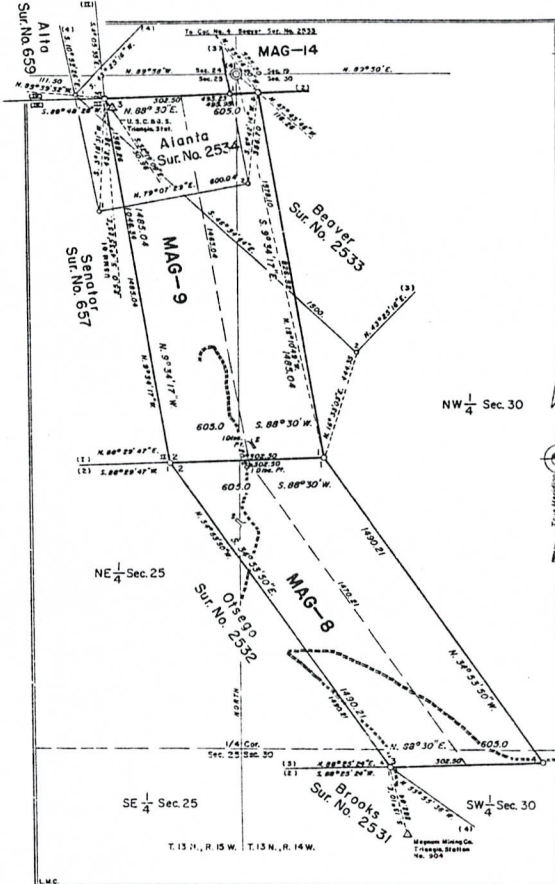
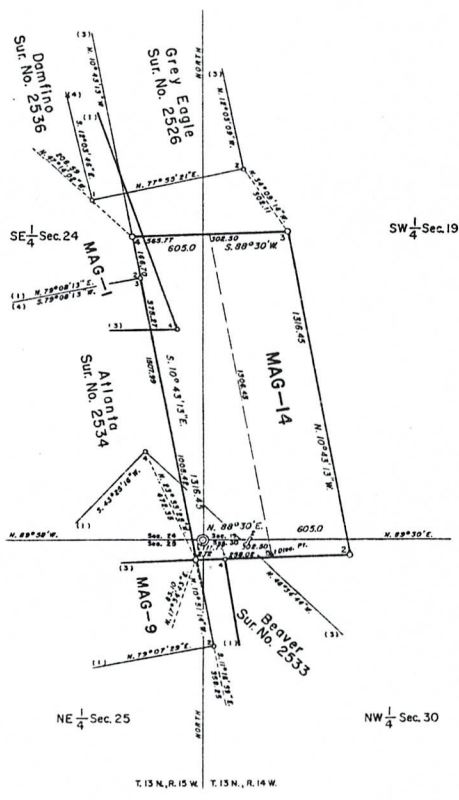
Surveyed February 25, 1968 to April 4, 1968  
By John H. Stiltzer, Mineral Surveyor

UNITED STATES DEPARTMENT OF THE INTERIOR  
BUREAU OF LAND MANAGEMENT

Phoenix, Arizona, October 11, 1968  
I hereby certify that this plat of Mineral Survey  
No. 4668, Arizona is strictly conformable to the field notes  
of said survey which have been examined and approved.

*John H. Stiltzer*  
State Director

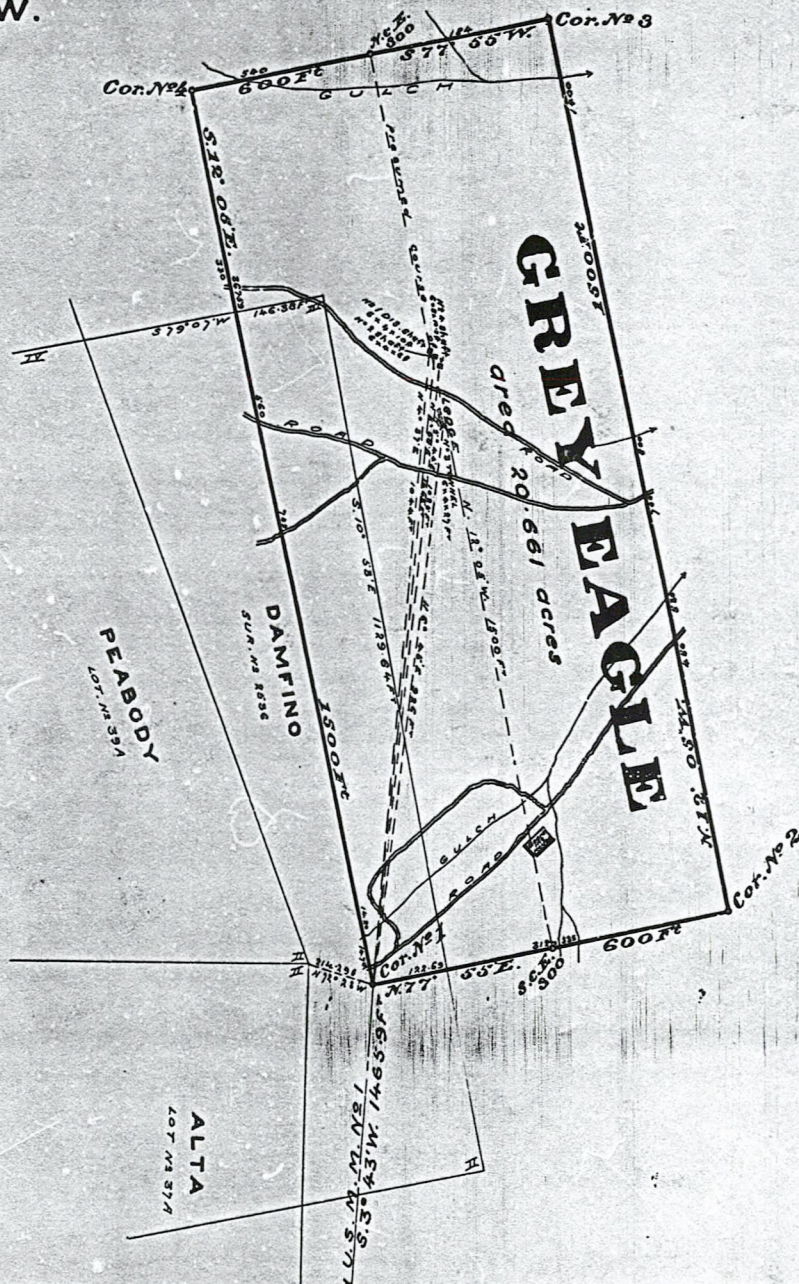
T. 13 N., R. 14 & 15 W., G. & S. R. M.



T. 13 N., R. 15 W. T. 13 N., R. 14 W.



approximately in  
T.13 N., R.13 W.  
unsurveyed.



Claim Located Amended Oct. 30 1907

Mineral Survey No. 2526

Lot No.  
Arizona Land District.

## PLAT

OF THE CLAIM OF  
W.H. Smith, Mrs C. Smith, Myrtle Smith, and  
Mabel Cook Le Clair

KNOWN AS THE

## GREY EAGLE

IN Owens MINING DISTRICT  
Mohave COUNTY, Arizona  
Containing an Area of 20.661 Acres.  
Scale of 200 Feet to the inch.  
Variation 14° E.

SURVEYED April 19-21 1908 BY  
Herbert C. Shotwell,  
U.S. Mineral Surveyor.

The Original Field Notes of the Survey of the Mining Claim of  
W.H. Smith, Mrs C. Smith, Myrtle Smith and Mabel Cook Le Clair  
known as the

## GREY EAGLE

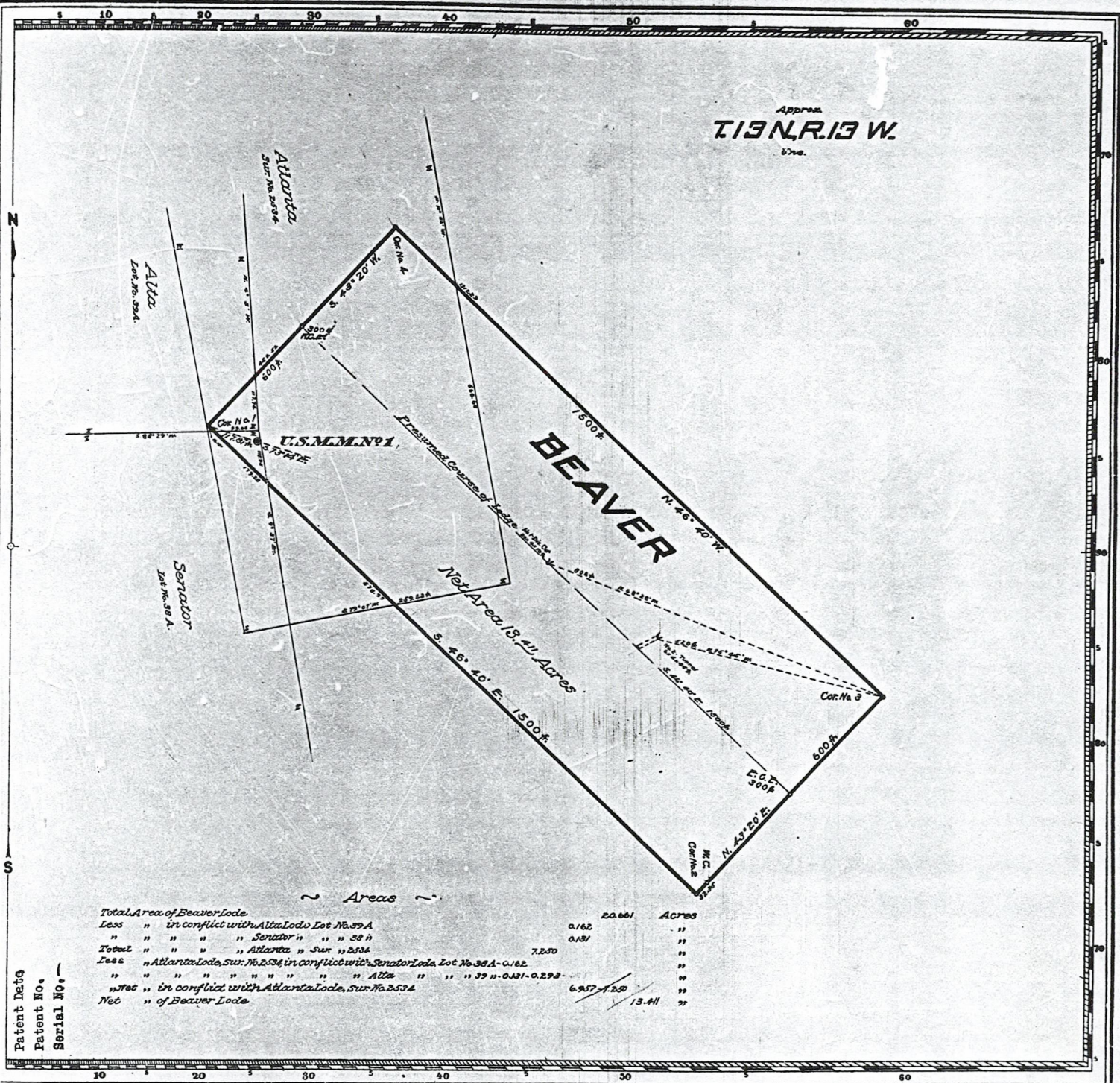
from which this plat has been made under my direction, have been examined and approved, and as on file in this office, and I hereby certify that they furnish such an accurate description of said Mining Claim as will, if incorporated into a patent, serve fully to identify the premises, and that such reference is made hereon to natural objects or permanent monuments as will perpetuate and fix the locus thereof.

I further certify that Five Hundred Dollars worth of labor has been expended or improvements made upon said Mining Claim by claimants or their grantors, and that said improvements consist of 3 shafts, 1 tunnel & 2800 F' of road, value \$1490.00

that the location of said improvements is correctly shown upon this plat, and that no portion of said labor or improvements has been included in the estimate of expenditures upon any other claim.

And I further certify that this is a correct plat of said Mining Claim made in conformity with said original field notes of the survey thereof, and the same is hereby approved.

U.S. Surveyor General's Office. Frank P. Ingalls  
Phoenix, Ariz. U.S. Surveyor General for  
Sept. 29<sup>th</sup>, 1908 ARIZONA



Approx.  
T13 N. R. 13 W.  
T. 13 N. R. 13 W.

**BEAVER**

Net Area 13.41 Acres

Areas

Description	Acres
Total Area of Beaver Lode	20.661
Less " in conflict with Altta Lode Lot No. 38A	0.162
Less " " " " Senator " " " 38A	0.187
Total " " " " Atlanta " Sur. 2534	7.250
Less " Atlanta Lode, Sur. No. 2534 in conflict with Senator Lode Lot No. 38A - 0.162	
" " " " " " Altta " " " 39 - 0.181 - 0.298	
" " in conflict with Atlanta Lode, Sur. No. 2534	6.957
Net " of Beaver Lode	13.41

Patent Date  
Patent No.  
Serial No.

Claim Located Armd. Nov. 1, 1907.

Mineral Survey No. **2533**

Lot No. \_\_\_\_\_  
Arizona Land District.

**PLAT**  
OF THE CLAIM OF  
*J. D. Hubbard*

KNOWN AS THE

**BEAVER**

IN Owens COUNTY, MINING DIST. MOHAVE COUNTY, Arizona  
Containing an Area of 13.41 Acres.  
Scale of 200 Feet to the inch.  
Variation 14° E.

SUBVISED April 29-30, 1908 BY  
*Herbert C. Shotwell*  
U.S. Mineral Surveyor.

The Original Field Notes of the Survey of the Mining Claim of  
*J. D. Hubbard*  
Known as the

**BEAVER**

from which this plat has been made, under my direction, have been examined and approved, and are on file in this office; and I hereby certify that they furnish such an accurate description of said Mining Claim as will, if incorporated into a patent, serve fully to identify the premises, and that such reference is made therein to natural objects or permanent monuments as will perpetuate, and fix the locus thereof.

I further certify that five Hundred Dollars worth of labor has been expended or improvements made upon said Mining Claim by claimant or his grantors, and that said improvements consist of

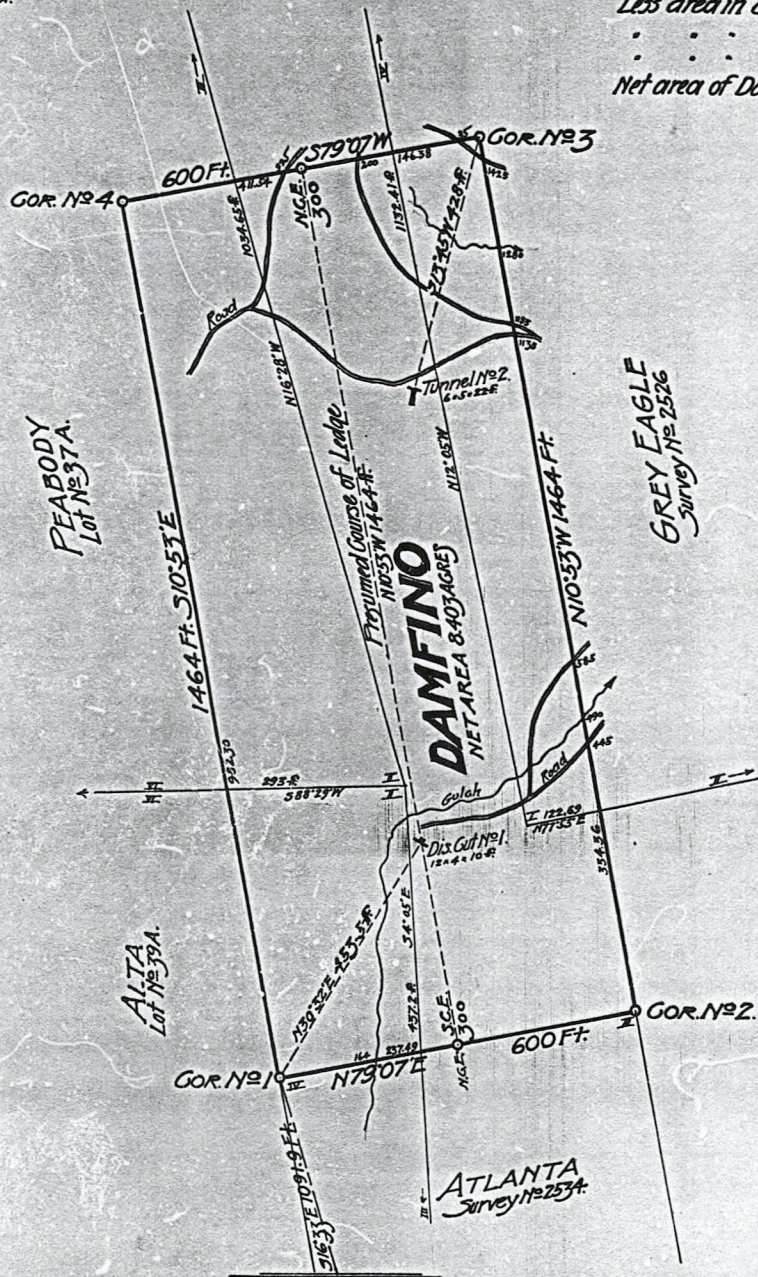
1 Cut and 1 Tunnel, value \$650.

that the location of said improvements is correctly shown upon this plat, and that no portion of said labor or improvements has been included in the estimate of expenditures upon any other claim.

And I further certify that this is a correct plat of said Mining Claim made in conformity with said original field notes of the survey thereof, and the same is hereby approved.

U.S. Surveyor General's Office. *Frank D. Sigbee*  
Phoenix, Arizona. U.S. Surveyor General for  
Oct. 1, 1908. **ARIZONA.**

Approximately  
T.13N.R.13W.  
Unsurveyed.



— AREA —  
 Acres. Area  
 Total area of Damfino Lode 20,165  
 Less area in conflict with Alta, Lot No. 39A. 2,782  
 Peabody, - 37A. 5,487  
 Grey Eagle, Sur. No. 2526, 3,493 11,762  
 Net area of Damfino Lode, 8,403

Claim Located Amended location, March 4, 1908.

Mineral Survey No. 2536

LOT NO.  
ARIZONA Land District.

PLAT  
OF THE CLAIM OF  
J. D. HUBBARD

KNOWN AS THE

DAMFINO

IN OWENS MINING DISTRICT,  
MOHAVE COUNTY, ARIZONA  
Containing an Area of 8,403 Acres.

Scale of 200 Feet to the inch.  
Variation 14° East

SURVEYED MAY 6th TO 7th, 1908 BY  
HERBERT C. SHOTWELL,  
U.S. Deputy Mineral Surveyor,

The Original Field Notes of the Survey of the Mining Claim of  
J. D. Hubbard  
known as the

DAMFINO

from which this plat has been made under my direction, have been examined and approved, and are on file in this office; and I hereby certify that they furnish such an accurate description of said Mining Claim as will, if incorporated into a patent, serve fully to identify the premises, and that such reference is made therein to natural objects or permanent monuments as will perpetuate and fix the locus thereof.

I further certify that Five Hundred Dollars worth of labor has been expended on improvements made upon said Mining Claim by claimant or his grantors, and that said improvements consist of  
1 Gut, 1 tunnel & 900 ft. of road Value \$635.00

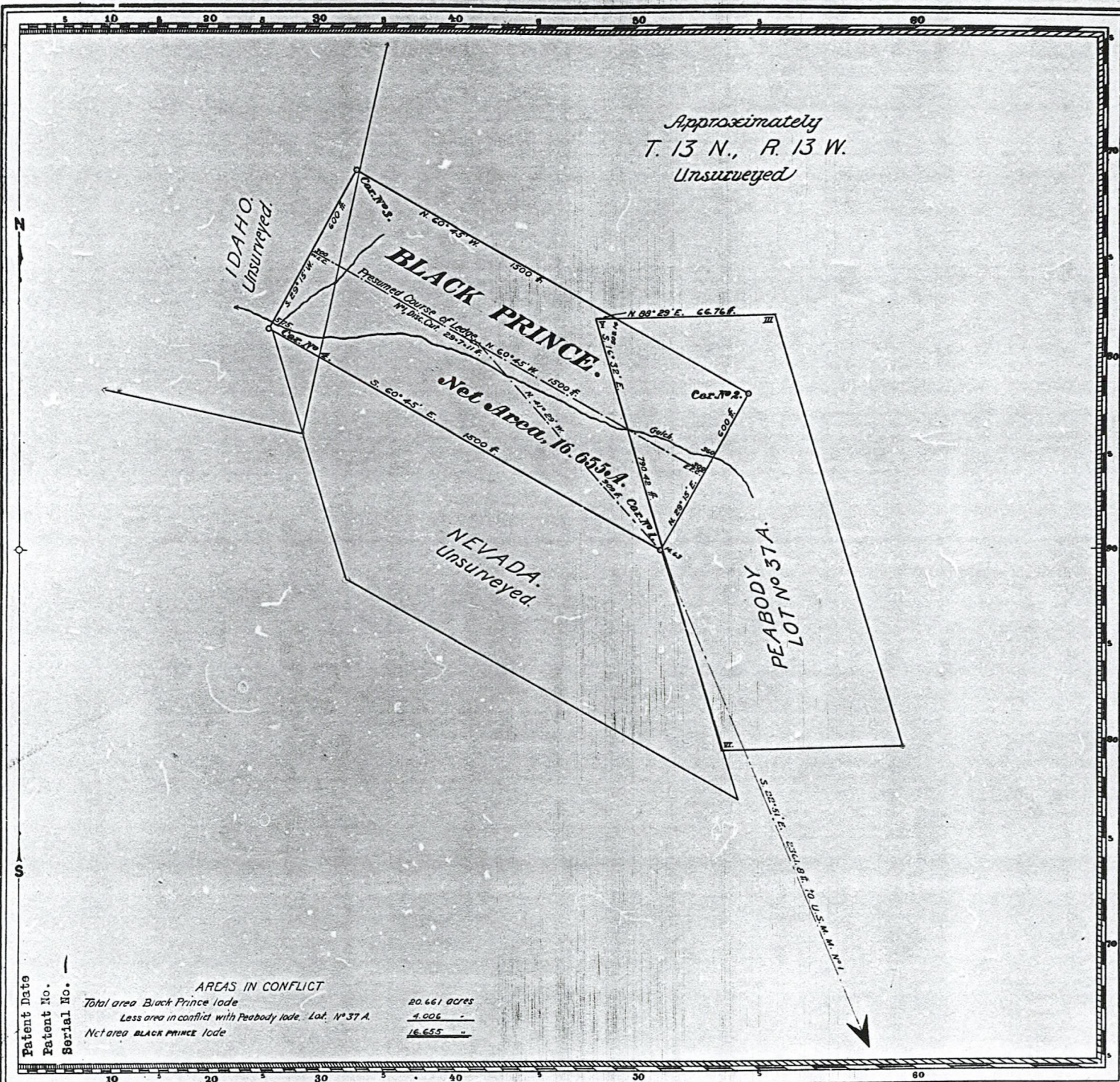
that the location of said improvements is correctly shown upon this plat, and that no portion of said labor or improvements has been included in the estimate of expenditures upon any other claim.

And I further certify that this is a correct plat of said Mining Claim made in conformity with said original field notes of the survey thereof, and the same is hereby approved.

U.S. Surveyor General's Office. *Frank J. Ingalls*  
Phoenix, Arizona. U.S. Surveyor General for  
October 9, 1908. ARIZONA

Patent Date  
Patent No.  
Serial No.

U.S.M.M. No. 1



AREAS IN CONFLICT	
Total area Black Prince lode	20.661 acres
Less area in conflict with Peabody lode. Lot. No 37 A.	4.006
<b>Net area BLACK PRINCE lode</b>	<b>16.655</b>

Claim Located amended, October 30, 1907

Mineral Survey No 2527

Lot No  
Arizona Land District.

# PLAT

OF THE CLAIM OF  
J. D. HUBBARD

KNOWN AS THE  
**BLACK PRINCE**

IN OWENS MINING DISTRICT  
Mohave COUNTY, Arizona  
Containing an Area of 16.655 Acres.  
Scale of 300 Feet to the inch.  
Variation 14° 00' E.

SURVEYED April 22, 23, 1908 BY  
H. C. Shatwell,  
U.S. Deputy Mineral Surveyor,

The Original Field Notes of the Survey of the Mining Claim of  
J. D. HUBBARD  
known as the  
**BLACK PRINCE**

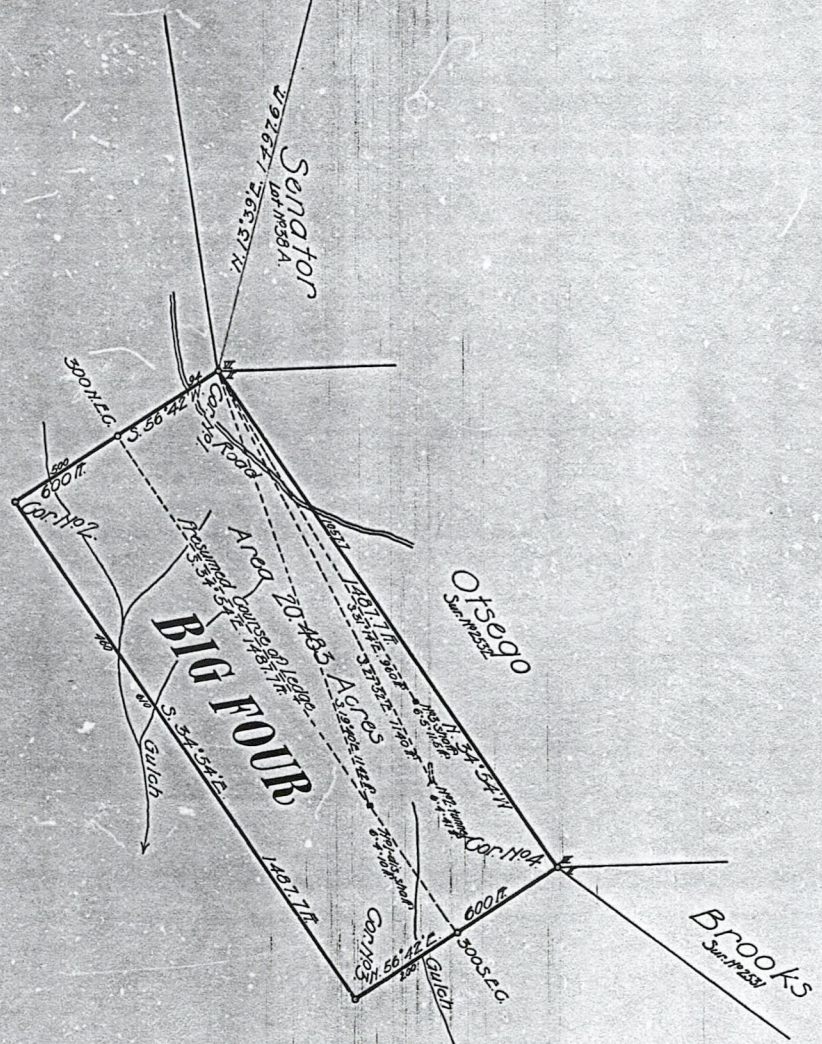
from which this plat has been made under my direction, have been examined and approved, and are on file in this office, and I hereby certify that they furnish such an accurate description of said Mining Claim as will, if incorporated into a patent, serve fully to identify the premises, and that such reference is made therein to natural objects or permanent monuments as will perpetuate and fix the locus thereof. I further certify that five hundred dollars worth of improvements made upon said Mining Claim by claimant or his grantors, and that said improvements consist of 1 cut, at the time of survey, value \$348.00

that the location of said improvements is correctly shown upon this plat, and that no portion of said labor or improvements has been included in the estimate of expenditures upon any other claim. And I further certify that this is a correct plat of said Mining Claim made in conformity with said original field notes of the survey thereof, and the same is hereby approved.

U.S. Surveyor General's Office. Frank S. Ingalls  
Phoenix, Arizona U.S. Surveyor General for  
October 5, 1908 Arizona

Approximately  
T.13N., R.13W.  
Unsurveyed

U.S.M.M.N.º1



Patent Date  
Patent No.  
Serial No.

Claim Located August 10, 1907.

Mineral Survey No. **2528**

Lot No. Arizona Land District.

**PLAT**

OF THE CLAIM OF  
W. B. Cole and A. Ver Mohr

KNOWN AS THE

*Big Four*

IN Owens MINING DISTRICT,  
Mohave COUNTY, ARIZONA  
Containing an Area of 20.463 Acres.  
Scale of 300 Feet to the inch.  
Variation 14° E.

SURVEYED April 23-24, 1908 BY  
Herbert G. Shotwell,  
U.S. Deputy Mineral Surveyor.

The Original Field Notes of the Survey of the Mining Claim of  
W. B. Cole and A. Ver Mohr  
known as the

*Big Four*

from which this plat has been made under my direction, have been examined and approved, and are on file in this office, and I hereby certify that they furnish such an accurate description of said Mining Claim as will, if incorporated into a patent, serve fully to identify the premises, and that such reference is made therein to natural objects or permanent monuments as will perpetuate and fix the locus thereof.

I further certify that Five Hundred Dollars worth of labor has been expended or improvements made upon said Mining Claim by claimants or their grantors, and that said improvements consist of 2 shafts & 1 tunnel, total value \$625.00

that the location of said improvements is correctly shown upon this plat, and that no portion of said labor or improvements has been included in the estimate of expenditures upon any other claim.

And I further certify that this is a correct plat of said Mining Claim made in conformity with said original field notes of the survey thereof, and the same is hereby approved.

U.S. Surveyor General's Office, *Frank J. Ingelle*  
Phoenix, Arizona, U.S. Surveyor General for  
Sept. 29, 1908. Arizona.

Frederick C. Bauman  
Barbara M. Bauman  
4834 E Crystal Ln  
Paradise Valley, AZ 85253  
(602) 905 – 7303

February 25, 1999

Bureau Of Land Management  
222 North Central  
Phoenix, AZ

Ladies and Gentlemen:

Enclosed for filing are nine (9) location notices for lode mining claims. Each have been recorded with the Mohave County Recorder:

Copper Cliff #1 Located 12/4/98 NE ¼ Section 19, T13NR14W Book 3212 Page 910  
NW ¼ Section 19, T13NR14W  
SE ¼ Section 19, T13NR14W

Galena #1 Located 1/15/99 NE ¼ Section 25, T13NR15W Book 3235 Page 534  
SE ¼ Section 25, T13NR15W  
SW ¼ Section 30, T13NR14W

Homestake Located 12/3/98 SE ¼ Section 20, T23NR14W Book 3235 Page 536  
SW ¼ Section 21, T23NR14W

Mt. Cruachan Located 1/15/99 SW ¼ Section 19, T13NR14W Book 3235 Page 538  
SE ¼ Section 24, T13NR15W

Signal #1 Located 1/15/99 NE ¼ Section 24, T13NR15W Book 3235 Page 540  
SE ¼ Section 24, T13NR15W

Silver Queen #1 Located 12/3/99 NE ¼ Section 28, T23NR14W Book 3235 Page 542  
NW ¼ Section 28, T23NR14W  
SE ¼ Section 28, T23NR14W  
SW ¼ Section 28, T23NR14W

South Otsego Located 1/15/99 NW ¼ Section 30, T13NR14W Book 3235 Page 544  
SW ¼ Section 30, T13NR14W

Stonehouse #1 Located 1/15/99 NW ¼ Section 30, T13NR14W Book 3235 Page 546

Stonehouse #2 Located 1/15/99 NW ¼ Section 30, T13NR14W Book 3235 Page 548  
NE ¼ Section 25, T13NR15W

These claims have been leased to Searchlight West Inc., an Arizona corporation, which is separately filing a mill site claim for milling of the minerals produced from these and other claims.

Sincerely yours,

A handwritten signature in blue ink that reads "Frederick C. Bauman". The signature is written in a cursive style with a large, prominent initial 'F'.

Frederick C. Bauman

UNITED STATES  
DEPARTMENT OF THE INTERIOR  
BUREAU OF LAND MANAGEMENT

(Return Address)

State \_\_\_\_\_ Office \_\_\_\_\_

AN EQUAL OPPORTUNITY EMPLOYER

OFFICIAL BUSINESS  
PENALTY FOR PRIVATE USE, \$300

**BUREAU OF LAND MANAGEMENT  
DENVER FEDERAL CENTER  
BUILDING 50, SC-610  
P.O. BOX 25047  
DENVER, COLORADO 80225-0047**

**FINANCIAL DOCUMENTS  
ONLY**

- SC-613C = PRODUCTION SCHEDULING SECTION**
- SC-615 = GENERAL ACCOUNTING BRANCH**
- SC-616 = ADMINISTRATIVE AND CUSTOMER PAYMENTS BRANCH**



**SC-613C PRODUCTION SCHEDULING SECTION**

Deposit Tickets (SF-215) Including Supporting Documents,  
e.g., Form 1370-35, 1370-40, etc.  
Progress Reports (Form 1681-6)  
Payroll Change Forms (FB-315)  
Automated Payroll Correction Letters (FB305PP1)  
Automated Refunds (Form 1374-1)  
Adjustments to Lease (Form 1370-11 & Form 1371-18)  
Refund Data Sheet (Form 1374-1) Including  
DFS (Form 1310-5) or CDS (Form 1370-35)

**SC-615 GENERAL ACCOUNTING BRANCH**

Collection Transmittals (Form 1370-8 only) - Enclosed   
Debit Vouchers (SF-5515)  
Fund Transfers Between Agencies (SF-1081 Collection Refunds)  
OPAC  
Fuel & Oil Issue Record (Form 1520-28)  
Motor Vehicle Petroleum Issue Record -  
Reimbursable (GSA Form 1374-A)  
Emergency Firefighter Payrolls  
Stores Control Register (Form 1520-6)  
Receiving Report for Stores (DI-102)  
Report of Survey for Stores (DI-103)  
Transfer of Property for Stores (DI-104)  
Inventory of Property for Stores (DI-106)  
Reimbursable Work Project Authorization (Form 1681-3)  
Final Salary Clearance (Form 1340-2) - Enclosed   
Balanced Standard Voucher (Temporary Form 1310-21)  
Project Number Assignment Form (Temporary Form 1310-12)

**SC-616 ADMINISTRATIVE AND CUSTOMER PAYMENTS BRANCH**

Travel Advance Requests (SF-1038) - Enclosed   
Travel Vouchers (SF-1012) - Enclosed   
Travel Authorizations (DI-1020) - Enclosed   
Reimbursement Vouchers (SF-1129 Imprest) - Enclosed   
Final Salary Clearance (Form 1340-2) - Enclosed   
  
All Payment Invoices:  
Document Face Sheets for Obligations & Payments (1310-5)  
Purchase Orders (Pink & Blue) (OF-347)  
Purchase Orders (SF-44)  
Advertising Orders (SF-1143)  
District Contract Obligations  
District Certificates for Contract Payments (1510-10)  
Receiving Reports (OF-347)  
T.R. Buff copies (SF-1169) Including  
Documents Face Sheet (1310-5)  
GSA FEDSTRIP Obligation Copies (SF-3146)  
GSA Self Service Obligations (GSA-831)  
Tort Claims (SF-1145)  
Seed Test Results  
Equipment Order Use Summary & Invoice (1510-18)  
Fund Transfers Between Agencies (SF-1081 - Payments)

GEOGRAPHIC STATE: ARIZONA MERIDIAN: 14 TOWNSHIP: 13-ON RANGE: 14-OW

SEC	SUBDIVISION	MTR X-REFERENCE	NUMBER/TYPE/DISPOSITION/ACRES	PROPRIETOR/INTEREST/RELATIONSHIP
8	NW, SE		CASE: AZA 013773	PAR OIL CO 100.00000% LESSEE
10	NW, SE		TYPE: 311111 O&G LSE NONCOMP PUB	
14	NW, SE		DISP: CLOSED 03/03/86	
20	NW, SE		ACRS: 01280.000	
8	NE, SW		CASE: AZA 013773A	BASIC EARTH SCIENCE 100.00000% LESSEE
10	NE, SW		TYPE: 311111 O&G LSE NONCOMP PUB	
14	NE, SW		DISP: CLOSED 03/03/86	
20	NE, SW		ACRS: 01280.000	
6	SE, NW, E2SW, S2NE, SE		CASE: AZA 014379	ROBERTSON CORBIN J. 100.00000% LESSEE
6	LOT 1-7		TYPE: 311111 O&G LSE NONCOMP PUB	
12	ALL		DISP: CLOSED 01/02/85	
24	ALL		ACRS: 01915.470	
4	S2N2, S2		CASE: AZA 015400	RETAMCO INC 100.00000% LESSEE
4	LOT 1-4		TYPE: 311111 O&G LSE NONCOMP PUB	
18	E2, E2W2		DISP: CLOSED 03/01/85	
18	LOT 1-4		ACRS: 02381.370	
19	W2E2, E2W2			
19	LOT 1-4			
30	E2, E2W2			
30	LOT 1-4			
30	M2533 NS			
12	SE	14 11-ON 16-OW	CASE: AZA 016574	AZ ELECTRIC PWR COOP 100.00000% HOLDER
13	NWNE, NW, SW	14 11-ON 17-OW	TYPE: 285003 ROW-POWER TRANS. FLP	
14	SESE	14 12-ON 14-OW	DISP: AUTHORIZED 01/09/91	
22	SESESE	14 12-ON 15-OW	ACRS: 00668.380	
23	NE, SENW, SW	14 12-ON 16-OW		
27	NE, SENW, SW, NWSE	14 13-ON 13-OW		
33	NE, SW, NWSE	14 14-ON 9-OW		
34	NWNWNW	14 14-ON 10-OW		
		14 14-ON 11-OW		
		14 14-ON 12-OW		
		14 14-ON 13-OW		
		14 15-ON 10-OW		
		14 15-ON 11-OW		
		14 15-ON 12-OW		
22	SW, SWSE		CASE: AZA 017011	PELTO OIL CO 100.00000% LESSEE
26	SWNW, SW		TYPE: 311111 O&G LSE NONCOMP PUB	
28	E2, SENW, SW		DISP: CLOSED 04/02/92	
34	ALL		ACRS: 02640.000	
*22	N2, N2SE, SESE			
*26	E2, N2NW, SENW			
*28	N2NW, SWNW			
*29	E2SE			

\* = REJECTED/SEGREGATED/ASSIGNED-OUT

GEOGRAPHIC STATE: ARIZONA                      MERIDIAN: 14      TOWNSHIP: 13-0N      RANGE: 14-0W

SEC	SUBDIVISION	MTR X-REFERENCE		NUMBER/TYPE/DISPOSITION/ACRES	PROPRIETOR/INTEREST/RELATIONSHIP
2	S2N2, S2			CASE: AZA 019123PT	BLM AZ SO 100.00000% ADMIN MGT ENT
2	LOT 1-4			TYPE: 221006 EX-STATE SEC 206, F	
				DISP: AUTHORIZED 09/10/85	
				ACRS: 99999.999	
16	ALL	14	1-0S 10-0E	CASE: AZA 022448PT	BLM AZ SO 100.00000% ADMIN MGT ENT
32	ALL	14	5-0N 2-0E	TYPE: 221006 EX-STATE SEC 206, F	
36	ALL	14	11-0N 11-0W	DISP: AUTHORIZED 05/12/87	
		14	11-0N 15-0W	ACRS: 42694.470	
		14	12-0N 14-0W		
		14	12-0N 15-0W		
		14	12-0N 16-0W		
		14	13-0N 13-0W		
		14	13-0N 15-0W		
		14	13-0N 16-0W		
		14	14-0N 12-0W		
		14	15-0N 10-0W		
		14	15-0N 13-0W		
		14	16-0N 10-0W		
		14	16-0N 13-0W		
		14	16-2N 12-0W		
		14	17-0N 12-0W		
		14	17-0N 13-0W		
		14	17-0N 14-0W		
		14	18-0N 13-0W		
		14	19-0N 19-0W		
		14	19-0N 20-0W		
		14	20-0N 20-0W		
		14	20-0S 21-0E		
		14	21-0N 17-0W		
		14	21-0N 20-0W		
		14	21-0S 18-0E		
		14	21-0S 21-0E		
		14	21-0S 22-0E		
		14	22-0N 19-0W		
		14	22-0N 20-0W		
		14	22-0N 21-0W		
		14	22-0S 21-0E		
		14	23-0N 17-0W		
		14	23-0N 20-0W		
		14	24-0N 16-0W		
		14	24-0N 17-0W		
		14	24-0N 18-0W		
		14	24-0N 21-0W		
		14	25-0N 15-0W		
		14	25-0N 16-0W		
		14	25-0N 18-0W		
		14	25-0N 19-0W		
		14	25-0N 21-0W		

GEOGRAPHIC STATE: ARIZONA      MERIDIAN: 14      TOWNSHIP: 13-ON      RANGE: 14-OW

SEC	SUBDIVISION	NTR	X-REFERENCE	NUMBER/TYPE/DISPOSITION/ACRES	PROPRIETOR/INTEREST/RELATIONSHIP
		14	26-ON 18-OW		
		14	26-ON 21-OW		
		14	27-ON 17-OW		
		14	27-ON 19-OW		
		14	27-ON 21-OW		
		14	28-ON 15-OW		
		14	28-ON 16-OW		
		14	28-ON 17-OW		
		14	28-ON 18-OW		
		14	28-ON 20-OW		
		14	29-ON 15-OW		
		14	29-ON 17-OW		
		14	30-ON 15-OW		
		14	30-ON 16-OW		
27	ALL	14	10-ON 15-OW	CASE: AZA 023217AP	BLM AZ 50 33.33333% ADMIN MGT ENT
31	E2,E2W2	14	10-ON 16-OW	TYPE: 220100 EX-BLM SEC 206, FLP	FWS 33.33333% ADMIN MGT ENT
31	LOT 1-4	14	10-ON 17-OW	DISP: AUTHORIZED 10/26/88	NPS 33.33333% ADMIN MGT ENT
33	ALL	14	10-ON 18-OW	ACRS: 99999.999	
35	ALL	14	11-ON 15-OW		
		14	11-ON 16-OW		
		14	11-ON 18-OW		
		14	12-ON 13-OW		
		14	12-ON 14-OW		
		14	12-ON 15-OW		
		14	13-ON 12-OW		
		14	13-ON 13-OW		
		14	13-ON 15-OW		
		14	14-ON 12-OW		
		14	14-ON 18-OW		
		14	14-ON 19-OW		
		14	14-ON 20-2W		
		14	15-ON 12-OW		
		14	15-ON 18-OW		
		14	15-ON 20-OW		
		14	15-ON 20-2W		
		14	15-ON 21-OW		
		14	16-ON 20-OW		
		14	16-ON 20-2W		
		14	16-2N 19-OW		
		14	17-ON 16-OW		
		14	17-ON 20-OW		
		14	18-ON 16-OW		
		14	18-ON 17-OW		
		14	18-ON 20-OW		
		14	19-ON 16-OW		
		14	19-ON 17-OW		
		14	19-ON 20-OW		
		14	20-ON 20-OW		
		14	24-ON 18-OW		

GEOGRAPHIC STATE: ARIZONA MERIDIAN: 14 TOWNSHIP: 13-0N RANGE: 14-0W

SEC	SUBDIVISION	MTR	X-REFERENCE	NUMBER/TYPE/DISPOSITION/ACRES	PROPRIETOR/INTEREST/RELATIONSHIP
		14	25-0N 17-0W		
		14	25-0N 18-0W		
		14	29-0N 11-0W		
		14	30-0N 11-0W		
		14	30-0N 15-0W		
		14	30-0N 16-0W		
		14	31-0N 11-0W		
		14	31-0N 12-0W		
		14	31-0N 13-0W		
		14	31-0N 15-0W		
21	ALL	14	13-0N 15-0W	CASE: AZA 023217BP	BLM PHOENIX FO 100.00000% ADMIN MGT ENT
		14	18-0N 16-0W	TYPE: 220100 EX-BLM SEC 206, FLP	
		14	19-0N 16-0W	DISP: AUTHORIZED 09/27/89	
		14	19-0N 17-0W	ACRS: 04990.440	
		14	29-0N 11-0W		
		14	30-0N 11-0W		
		14	32-0N 13-0W		
21	ALL	14	10-0N 15-0W	CASE: AZA 023217PT	SANTA FE PACIFIC RR 100.00000% OWNER
*27	ALL	14	10-0N 16-0W	TYPE: 220100 EX-BLM SEC 206, FLP	
*31	E2, E2W2	14	10-0N 17-0W	DISP: CLOSED 03/19/91	
*31	LOT 1-4	14	10-0N 18-0W	ACRS: 99999.999	
*33	ALL	14	11-0N 15-0W		
*35	ALL	14	11-0N 16-0W		
		14	11-0N 17-0W		
		14	11-0N 18-0W		
		14	12-0N 13-0W		
		14	12-0N 14-0W		
		14	12-0N 15-0W		
		14	13-0N 12-0W		
		14	13-0N 13-0W		
		14	13-0N 15-0W		
		14	14-0N 12-0W		
		14	14-0N 18-0W		
		14	14-0N 19-0W		
		14	14-0N 20-0W		
		14	14-0N 20-2W		
		14	15-0N 12-0W		
		14	15-0N 18-0W		
		14	15-0N 20-0W		
		14	15-0N 20-2W		
		14	15-0N 21-0W		
		14	16-0N 20-0W		
		14	16-0N 20-2W		
		14	16-0N 21-0W		
		14	16-2N 19-0W		
		14	17-0N 16-0W		
		14	17-0N 20-0W		
		14	17-0N 21-0W		

\* = REJECTED/SEGREGATED/ASSIGNED-OUT

GEOGRAPHIC STATE: ARIZONA                      MERIDIAN: 14      TOWNSHIP: 13-0N      RANGE: 14-0W

SEC	SUBDIVISION	MTR	X-REFERENCE	NUMBER/TYPE/DISPOSITION/ACRES	PROPRIETOR/INTEREST/RELATIONSHIP
		14	18-0N 16-0W		
		14	18-0N 17-0W		
		14	18-0N 20-0W		
		14	19-0N 16-0W		
		14	19-0N 17-0W		
		14	19-0N 20-0W		
		14	20-0N 20-0W		
		14	24-0N 18-0W		
		14	25-0N 17-0W		
		14	25-0N 18-0W		
		14	26-0N 18-0W		
		14	29-0N 11-0W		
		14	30-0N 11-0W		
		14	30-0N 15-0W		
		14	30-0N 16-0W		
		14	31-0N 11-0W		
		14	31-0N 12-0W		
		14	31-0N 13-0W		
		14	31-0N 15-0W		
		14	32-0N 13-0W		
21	ALL	14	13-0N 15-0W	CASE: AZA 023985PT	SANTA FE PACIFIC RR 100.00000% PROPONENT
		14	18-0N 16-0W	TYPE: 220100 EX-BLM SEC 206, FLP	
		14	19-0N 16-0W	DISP: CLOSED 01/01/94	
		14	19-0N 17-0W	ACRS: 05310.440	
		14	20-0N 20-0W		
		14	29-0N 11-0W		
		14	30-0N 11-0W		
		14	32-0N 13-0W		
31	S2-PART	14	12-0N 14-0W	CASE: AZA 025476	BLM PHOENIX FO 100.00000% ADMIN MGT ENT
		14	12-0N 15-0W	TYPE: 231106 WDL-BLM WILDERNESS	
		14	13-0N 15-0W	DISP: AUTHORIZED 11/28/90	
				ACRS: 15400.000	
4	S2NW, SW	14	11-0N 13-0W	CASE: AZA 026187	MOHAVE CNTY ED SUPV 100.00000% HOLDER
4	LOT 3,4	14	11-0N 14-0W	TYPE: 282201 ROW-ROADS UNDER RS	
9	NE, NENW, NESE	14	12-0N 14-0W	DISP: AUTHORIZED 02/27/92	
10	SW	14	14-0N 14-0W	ACRS: 00497.000	
15	W2	14	14-0N 15-0W		
21	SESE	14	15-0N 15-0W		
22	W2	14	15-0N 16-0W		
28	N2, SW	14	16-0N 16-0W		
32	E2E2	14	16-2N 17-0W		
33	W2W2	14	17-0N 17-0W		

GEOGRAPHIC STATE: ARIZONA                      MERIDIAN: 14      TOWNSHIP: 13-ON      RANGE: 14-OW

SEC	SUBDIVISION	MTR	X-REFERENCE	NUMBER/TYPE/DISPOSITION/ACRES	PROPRIETOR/INTEREST/RELATIONSHIP
7	E2,E2W2	14	13-ON 15-OW	CASE: AZA 026359AP	BLM KINGMAN FO 100.00000% ADMIN MGT ENT
7	LOT 1-4	14	19-ON 15-OW	TYPE: 220100 EX-BLM SEC 206, FLP	
17	ALL	14	20-ON 15-OW	DISP: AUTHORIZED 04/09/93	
		14	22-ON 20-OW	ACRS: 19665.530	
		14	22-ON 21-OW		
		14	23-ON 12-OW		
		14	23-ON 13-OW		
		14	23-ON 21-OW		
		14	24-ON 21-OW		
		14	25-ON 21-OW		
		14	25-ON 22-OW		
		14	26-ON 21-OW		
2	NE			CASE: AZA 029619	WESTERN LAND SALES 100.00000% APPLICANT
				TYPE: 281001 ROW-ROADS	
				DISP: CLOSED 12/18/97	
				ACRS: 00001.000	
1	S2N2,S2	14	14-ON 14-OW	CASE: AZA 029861PT	IRONHORSE INVESTORS 100.00000% PROPONENT
1	LOT 1-4	14	14-ON 15-OW	TYPE: 220100 EX-BLM SEC 206, FLP	
3	S2N2,S2	14	14-ON 17-OW	DISP: PENDING 11/15/96	
3	LOT 1-4	14	15-ON 15-OW	ACRS: 70245.210	
5	S2N2,S2	14	16-ON 15-OW		
5	LOT 1-4	14	16-ON 16-OW		
		14	16-2N 15-OW		
		14	16-2N 16-OW		
		14	17-ON 14-OW		
		14	17-ON 15-OW		
		14	17-ON 16-OW		
		14	18-ON 14-OW		
		14	18-ON 15-OW		
		14	19-ON 14-OW		
6	LOT 1-3	14	13-ON 15-OW	CASE: AZAR 0035564	CITIZEN UTILITIES CO 100.00000% HOLDER/BILLEE
*06	LOT 4	14	13-ON 16-OW	TYPE: 288100 ROW-O&G PIPELINES	
		14	14-ON 10-OW	DISP: AUTHORIZED 12/15/94	
		14	14-ON 11-OW	ACRS: 00142.420	
		14	14-ON 12-OW		
		14	14-ON 13-OW		
		14	14-ON 14-OW		
		14	15-ON 9-OW		
		14	15-ON 10-OW		
		14	15-ON 11-OW		
		14	15-ON 12-OW		

\* = REJECTED/SEGREGATED/ASSIGNED-OUT

GEOGRAPHIC STATE: ARIZONA                      MERIDIAN: 14    TOWNSHIP: 13-0N    RANGE: 14-0W

SEC	SUBDIVISION	MTR	X-REFERENCE	NUMBER/TYPE/DISPOSITION/ACRES	PROPRIETOR/INTEREST/RELATIONSHIP
6	LOT 4	14	13-0N 15-0W	CASE: AZAR 0035564A	EL PASO NATURAL GAS 100.00000% HOLDER/BILLEE
		14	13-0N 16-0W	TYPE: 288100 ROW-G&G PIPELINES	
				DISP: AUTHORIZED 12/15/94	
				ACRS: 00032.730	
33	E2,SW	14	11-0N 16-0W	CASE: AZPHX 0080802	BR AZ PROJECT DFC 100.00000% HOLDER
		14	11-0N 17-0W	TYPE: 285004 ROW-POWER TRANS-IRR	
		14	11-0N 18-0W	DISP: CLOSED 10/14/82	
		14	12-0N 14-0W	ACRS: 00001.000	
		14	12-0N 15-0W		
		14	12-0N 16-0W		
		14	13-0N 13-0W		
		14	14-0N 11-0W		
		14	14-0N 12-0W		
		14	14-0N 13-0W		
		14	15-0N 10-0W		
		14	15-0N 11-0W		
		14	15-0N 12-0W		



GEOGRAPHIC STATE: ARIZONA MERIDIAN: 14 TOWNSHIP: 23-0N RANGE: 14-0W

SEC	SUBDIVISION	MTR	X-REFERENCE	NUMBER/TYPE/DISPOSITION/ACRES	PROPRIETOR/INTEREST/RELATIONSHIP
		14	28-0N 21-0W		
20	NE, SW			CASE: AZA 013782	BASIC EARTH SCIENCE 100.00000% LESSEE
26	N2NE, SENE, SW			TYPE: 311111 D&G LSE NONCOMP PUB	
26	LOT 1			DISP: CLOSED 01/01/86	
28	E2NW, NWSE			ACRS: 01112.010	
28	S2SE				
28	LOT 1-4				
29	NE, SW				
20	NW, SE			CASE: AZA 013782A	CHEROKEE PROPERTIES 100.00000% LESSEE
26	N2NW, SWNW, SE			TYPE: 311111 D&G LSE NONCOMP PUB	
26	LOT 2			DISP: CLOSED 12/01/86	
28	W2NW, SW			ACRS: 01155.990	
29	NENW, SE				
9	N2, E2SW, SE			CASE: AZA 016772PT	X-ONE RANCH 100.00000% OWNER
17	S2SW			TYPE: 220100 EX-BLM SEC 206, FLP	
				DISP: CLOSED 07/15/85	
				ACRS: 06400.000	
4	S2N2, S2	14	23-0N 15-0W	CASE: AZA 017997	HARVEY M J JR 100.00000% LESSEE
4	LOT 1-4	14	24-0N 14-0W	TYPE: 311211 D&G LSE SIMO PUBLIC	
5	NESW, SE			DISP: CLOSED 08/01/86	
6	S2N2, S2			ACRS: 05121.440	
6	LOT 1-4				
7	E2, E2NW, NESW				
8	ALL				
16	N2, SW, NWSE			CASE: AZA 019123PT	BLM AZ 50 100.00000% ADMIN MGT ENT
32	ALL			TYPE: 221006 EX-STATE SEC 206, F	
				DISP: AUTHORIZED 09/10/85	
				ACRS: 99999.999	
36	NWNW	14	18-0N 12-0W	CASE: AZA 022448F1	AZ SLD 100.00000% PATENTEE
36	LOT 1, 2, 3, 4	14	18-0N 13-0W	TYPE: 221006 EX-STATE SEC 206, F	
		14	19-0N 12-0W	DISP: AUTHORIZED 05/12/87	
		14	19-0N 13-0W	ACRS: 06926.150	
		14	20-0N 13-0W		
		14	23-0N 11-0E		
36	SWNW	14	5-0N 13-0W	CASE: AZA 022796F1	AZ SLD 100.00000% ADMIN MGT ENT
		14	6-0N 11-0W	TYPE: 221006 EX-STATE SEC 206, F	
		14	6-0N 12-0W	DISP: AUTHORIZED 09/25/87	
		14	6-0N 13-0W	ACRS: 02360.450	
		14	18-0N 13-0W		
		14	29-0N 2-0W		
		14	30-0N 2-0W		

GEOGRAPHIC STATE: ARIZONA MERIDIAN: 14 TOWNSHIP: 23-ON RANGE: 14-OW

SEC	SUBDIVISION	MTR	X-REFERENCE	NUMBER/TYPE/DISPOSITION/ACRES	PROPRIETOR/INTEREST/RELATIONSHIP
24	SWNW, NWSW	14	13-ON 13-OW	CASE: AZAR 0002061	MOHAVE ELECTRIC COOP 100.00000% HOLDER
		14	14-ON 12-OW	TYPE: 285002 ROW-POWER TRANS LIN	
		14	14-ON 13-OW	DISP: AUTHORIZED 10/31/58	
		14	15-ON 12-OW	ACRS: 00046.160	
		14	20-ON 14-OW		
2	S2NE, NWSE, SW	14	21-ON 19-OW	CASE: AZAR 0033346	AMER TEL & TEL 100.00000% HOLDER/BILLEE
2	LOT 1, 2, 3, 4	14	22-ON 17-OW	TYPE: 286202 ROW-TELEPHONE-TELEG	
4	SWNE, SENW	14	22-ON 18-OW	DISP: AUTHORIZED 11/16/65	
4	LOT 1, 2, 3, 4	14	22-ON 19-OW	ACRS: 00116.500	
		14	23-ON 13-OW		
		14	24-ON 12-OW		
		14	24-ON 13-OW		
		14	24-ON 14-OW		
4	SENE	14	1-ON 3-OW	CASE: AZAR 0035584	DOE WTN AREA PWR ADM 100.00000% HOLDER
4	LOT 1	14	2-ON 3-OW	TYPE: 285004 ROW-POWER TRANS-IRR	
10	NENW, NE, E2SE	14	2-ON 4-OW	DISP: AUTHORIZED 12/29/71	
14	N2NW, SENW, NESW, W2SE	14	3-ON 4-OW	ACRS: 00000.100	
24	SWNW	14	3-ON 5-OW		
24	SWNW, W2SW	14	4-ON 6-OW		
24	LOT 4	14	5-ON 6-OW		
		14	6-ON 6-OW		
		14	8-ON 7-OW		
		14	9-ON 7-OW		
		14	9-ON 8-OW		
		14	10-ON 8-OW		
		14	13-ON 10-OW		
		14	13-ON 11-OW		
		14	14-ON 11-OW		
		14	14-ON 12-OW		
		14	15-ON 12-OW		
		14	16-ON 12-OW		
		14	16-ON 13-OW		
		14	16-2N 13-OW		
		14	17-ON 13-OW		
		14	18-ON 13-OW		
		14	19-ON 13-OW		
		14	20-ON 13-OW		
		14	22-ON 13-OW		
		14	22-ON 14-OW		
		14	23-ON 13-OW		
		14	24-ON 14-OW		
		14	25-ON 14-OW		
		14	25-ON 15-OW		
		14	26-ON 15-OW		
		14	26-ON 16-OW		
		14	27-ON 16-OW		
		14	27-ON 17-OW		

GEOGRAPHIC STATE: ARIZONA      MERIDIAN: 14      TOWNSHIP: 23-0N      RANGE: 14-0W

SEC	SUBDIVISION	MTR	X-REFERENCE	NUMBER/TYPER/DISPOSITION/ACRES	PROPRIETOR/INTEREST/RELATIONSHIP
		14	27-0N 18-0W		
		14	28-0N 18-0W		
		14	28-0N 19-0W		
		14	28-0N 20-0W		
		14	28-0N 21-0W		
		14	28-0N 22-0W		
		14	28-0N 23-0W		
24	LOT 1	14	23-0N 13-0W	CASE: AZPHX 0077303 TYPE: 284200 RR & STATIONS OUTSI DISP: AUTHORIZED 02/24/37 ACRS: 00008.810	AT & SF RR CO      100.00000% HOLDER
4	N2, NESE	14	15-0N 12-0W	CASE: AZPHX 0086238	MGHAVE ELECTRIC COOP 100.00000% HOLDER
10	NE	14	15-0N 13-0W	TYPE: 285002 RDW-POWER TRANS LIN	
24	W2, SENE, NESE	14	16-0N 13-0W	DISP: AUTHORIZED 08/23/50	
		14	16-2N 13-0W	ACRS: 01987.900	
		14	17-0N 13-0W		
		14	18-0N 13-0W		
		14	19-0N 13-0W		
		14	21-0N 15-0W		
		14	21-0N 16-0W		
		14	23-0N 13-0W		
		14	23-0N 15-0W		
		14	24-0N 13-0W		

GEOGRAPHIC STATE: ARIZONA MERIDIAN: 14 TOWNSHIP: 23-0N RANGE: 14-0W

SEC	SUBDIVISION	MTR	X-REFERENCE	NUMBER/TYPE/DISPOSITION/ACRES	PROPRIETOR/INTEREST/RELATIONSHIP
3	SW SOUTH OF RR R/W	14	22-0N 13-0W	CASE: AZA 023367PT	AMCOR INVSTS 100.00000% OWNER
5	LOTS 1,2 SOUTH OF RR R/W	14	23-0N 13-0W	TYPE: 220100 EX-BLM SEC 206, FLP	
5	S2N2,W2SW,SESW,W2SE	14	23-0N 15-0W	DISP: CLOSED 10/21/88	
5	LOT 3,4	14	24-0N 14-0W	ACRS: 11965.450	
7	W2W2,SESW				
9	N2,SE,E2SW				
11	SW SOUTH OF RR R/W				
15	ALL				
16	S2SE,NESE				
17	N2SE,SWSE,E2SW,SWSW				
6	E2NWNE,W2NENE			CASE: AZA 023427	MULTI-STATE ROCK 100.00000% APPLICANT
				TYPE: 361112 MIN MAT NEGOTIATED-	
				DISP: CLOSED 12/22/97	
				ACRS: 00040.000	
2	LOT 1-4	14	20-0N 22-0W	CASE: AZA 024026	AMER TEL & TEL 100.00000% HOLDER/BILLEE
4	LOT 1-4	14	21-0N 19-0W	TYPE: 286203 RDW-TEL & TELEG, FL	
		14	21-0N 20-0W	DISP: AUTHORIZED 01/02/90	
		14	22-0N 17-0W	ACRS: 00081.400	
		14	22-0N 18-0W		
		14	23-0N 13-0W		
		14	24-0N 12-0W		
		14	24-0N 13-0W		
		14	24-0N 14-0W		
*04	N 42'	14	24-0N 14-0W	CASE: AZA 024710	MOHAVE CNTY BD SUPV 100.00000% HOLDER
				TYPE: 281001 RDW-ROADS	
				DISP: AUTHORIZED 09/27/90	
				ACRS: 00023.800	
018	NE			CASE: AZA 027155	WESTERN STATES MINS 100.00000% APPLICANT
021	SW			TYPE: 380913 SURFACE MGT-NOTICE	
				DISP: AUTHORIZED 08/08/92	
				ACRS: 00001.000	
27	W2SW			CASE: AZA 029684	PEACOCK MTN RANCHES 100.00000% APPLICANT
				TYPE: 281001 RDW-ROADS	
				DISP: PENDING 06/24/96	
				ACRS: 00003.090	
10	SWSWSWSWSW,SESESESESE			CASE: AZA 030567	FIRST AMERICAN TITLE 100.00000% HOLDER/BILLEE
14	NWNWNWNWNW,SWSWSWSWSW			TYPE: 281001 RDW-ROADS	
16	NENENENENE			DISP: AUTHORIZED 04/15/98	
				ACRS: 00001.240	

N/A

\* = REJECTED/SEGREGATED/ASSIGNED-DUT

CASE TYPE: ALL DISPO: ALL

14 23-0N 14-0W

GEOGRAPHIC STATE: ARIZONA      MERIDIAN: 14      TOWNSHIP: 23-ON      RANGE: 14-OW

SEC	SUBDIVISION	MTR X-REFERENCE		NUMBER/TYPE/DISPOSITION/ACRES	PROPRIETOR/INTEREST/RELATIONSHIP
4	SWNE, SENW, NESE			CASE: AZA 006691	AZ SHWY 100.00000% HOLDER
4	LOT 3			TYPE: 282105 FED AID HIGHWAY (SE)	
				DISP: AUTHORIZED 02/16/72	
				ACRS: 00000.350	
4	N2	14	23-ON 13-OW	CASE: AZA 007876	MOHAVE CNTY BD SUPV 100.00000% HOLDER
10	NENE	14	23-ON 15-OW	TYPE: 287300 RDW-WATER PLANTS	
24	SWNW	14	24-ON 14-OW	DISP: AUTHORIZED 04/25/45	
24	LOT 2,3			ACRS: 00001.000	
2	S2SW			CASE: AZA 009007	AZ SHWY 100.00000% PERMITTEE
10	NESENE			TYPE: 362112 FREE USE-MINERAL-GO	
				DISP: CLOSED 12/22/97	
				ACRS: 00030.080	
4	S2NE	14	23-ON 13-OW	CASE: AZA 009947	CITIZENS UTIL RURAL 100.00000% HOLDER
4	NENESE	14	24-ON 12-OW	TYPE: 286203 RDW-TEL & TELEG, FL	
4	LOT 2,3,4			DISP: AUTHORIZED 07/20/78	
10	NENE			ACRS: 00008.480	
4	SENE	14	4-ON 1-OW	CASE: AZA 012037	DOE WTN AREA PWR ADM 100.00000% HOLDER
4	LOT 1	14	4-ON 4-OW	TYPE: 285007 RDW-PWR LINE FED FA	
10	E2, NENW	14	5-ON 6-OW	DISP: AUTHORIZED 01/07/94	
14	NW, NESW, W2SE	14	6-ON 6-OW	ACRS: 02231.010	
		14	11-ON 8-OW		
		14	11-ON 9-OW		
		14	12-ON 9-OW		
		14	13-ON 10-OW		
		14	13-ON 11-OW		
		14	14-ON 11-OW		
		14	14-ON 12-OW		
		14	15-ON 12-OW		
		14	16-ON 12-OW		
		14	16-ON 13-OW		
		14	16-ON 13-OW		
		14	17-ON 13-OW		
		14	18-ON 13-OW		
		14	23-ON 13-OW		
		14	24-ON 14-OW		
		14	25-ON 14-OW		
		14	25-ON 15-OW		
		14	26-ON 15-OW		
		14	26-ON 16-OW		
		14	27-ON 16-OW		
		14	27-ON 17-OW		
		14	27-ON 18-OW		
		14	28-ON 18-OW		
		14	28-ON 19-OW		
		14	28-ON 20-OW		

GEOGRAPHIC STATE: ARIZONA MERIDIAN: 14 TOWNSHIP: 13-0N RANGE: 15-0W

SEC	SUBDIVISION	MIR	X-REFERENCE	NUMBER/TYPE/DISPOSITION/ACRES	PROPRIETOR/INTEREST/RELATIONSHIP
6	SENW			CASE: AZA 011394	NRN MICHIGAN EXPL CO 100.00000% LESSEE
*06	S2NE, E2SW, SE			TYPE: 311111 O&G LSE NONCOMP PUB	
*06	LOT 1-7			DISP: CLOSED 11/01/84	
				ACRS: 00040.000	
26	S2SE			CASE: AZA 013787	PAR OIL CO 100.00000% LESSEE
28	SE			TYPE: 311111 O&G LSE NONCOMP PUB	
34	NW, SE			DISP: CLOSED 02/03/92	
*12	NE, SW			ACRS: 01280.000	
*12	NW, SE				
*26	NE, SW				
*26	NW, N2SE				
*28	NE, SW				
*28	NW				
*34	NE, SW				
28	SW			CASE: AZA 013787A	BASIC EARTH SCIENCE 100.00000% LESSEE
34	NE, SW			TYPE: 311111 O&G LSE NONCOMP PUB	
*12	NE, SW			DISP: CLOSED 02/03/92	
*26	NE, SW			ACRS: 01280.000	
*28	NE				
*18	E2W2, E2	14	13-0N 16-0W	CASE: AZA 014321	ROBERTSON CORBIN J 100.00000% LESSEE
*18	LOT 1-4			TYPE: 311111 O&G LSE NONCOMP PUB	
*30	E2W2, E2			DISP: CLOSED 01/07/92	
*30	LOT 1-4			ACRS: 03193.920	
13	NWNE, S2NE, SE			CASE: AZA 016510	NEW ENGLAND ENE INC 50.00000% LESSEE
24	W2, N2NE			TYPE: 311111 O&G LSE NONCOMP PUB	SAMEDAN OIL CORP 50.00000% LESSEE
24	LOT 1-3, 5			DISP: CLOSED 03/01/85	
25	SWNE, W2SE, SESE			ACRS: 01118.270	
25	LOT 1-4				
10	ALL			CASE: AZA 017013	PELTO OIL CO 100.00000% LESSEE
14	ALL			TYPE: 311111 O&G LSE NONCOMP PUB	
20	ALL			DISP: CLOSED 12/01/86	
22	ALL			ACRS: 02560.000	
*23	LOT 5				
36	ALL	14	11-0N 11-0W	CASE: AZA 018606PT	BLM KINGMAN FO 100.00000% ADMIN MGT ENT
		14	11-0N 12-0W	TYPE: 221006 EX-STATE SEC 206, F	
		14	12-0N 13-0W	DISP: AUTHORIZED 05/08/84	
		14	12-0N 15-0W	ACRS: 65318.290	
		14	13-0N 12-0W		
		14	15-0N 12-0W		
		14	16-0N 14-0W		
		14	16-2N 13-0W		
		14	16-2N 14-0W		
		14	16-2N 19-0W		

\* = REJECTED/SEGREGATED/ASSIGNED-OUT

GEOGRAPHIC STATE: ARIZONA                      MERIDIAN: 14      TOWNSHIP: 13-ON      RANGE: 15-OW

SEC	SUBDIVISION	MTR	X-REFERENCE	NUMBER/TYPE/DISPOSITION/ACRES	PROPRIETOR/INTEREST/RELATIONSHIP
		14	16-ZN 20-OW		
		14	17-ON 13-OW		
		14	17-ON 18-OW		
		14	17-ON 19-OW		
		14	17-ON 20-OW		
		14	17-ON 21-OW		
		14	18-ON 16-OW		
		14	18-ON 17-OW		
		14	18-ON 18-OW		
		14	18-ON 19-OW		
		14	18-ON 20-OW		
		14	18-ON 21-OW		
		14	19-ON 16-OW		
		14	19-ON 17-OW		
		14	19-ON 18-OW		
		14	19-ON 19-OW		
		14	19-ON 21-OW		
		14	20-ON 16-OW		
		14	20-ON 17-OW		
		14	20-ON 19-OW		
		14	20-ON 20-OW		
		14	21-ON 17-OW		
		14	21-ON 19-OW		
		14	21-ON 20-OW		
		14	22-ON 18-OW		
		14	22-ON 20-OW		
		14	23-ON 19-OW		
		14	23-ON 21-OW		
		14	24-ON 18-OW		
		14	24-ON 20-OW		
		14	24-ON 21-OW		
		14	25-ON 17-OW		
		14	25-ON 18-OW		
		14	25-ON 21-OW		
		14	26-ON 17-OW		
		14	26-ON 18-OW		
		14	26-ON 20-OW		
		14	26-ON 21-OW		
2	S2N2,S2			CASE: AZA 019123PT	BLM AZ SO 100.00000% ADMIN MGT ENT
2	LDT 1-4			TYPE: 221006 EX-STATE SEC 206, F	
				DISP: AUTHORIZED 09/10/85	
				ACRS: 99999.999	
16	ALL	14	1-OS 10-0E	CASE: AZA 022448PT	BLM AZ SO 100.00000% ADMIN MGT ENT
32	ALL	14	5-ON 2-0E	TYPE: 221006 EX-STATE SEC 206, F	
		14	11-ON 11-OW	DISP: AUTHORIZED 05/12/87	
		14	11-ON 15-OW	ACRS: 42694.470	
		14	12-ON 14-OW		
		14	12-ON 15-OW		

GEOGRAPHIC STATE: ARIZONA                      MERIDIAN: 14      TOWNSHIP: 13-0N      RANGE: 15-0W

SEC	SUBDIVISION	MTR	X-REFERENCE	NUMBER/TYPE/DISPOSITION/ACRES	PROPRIETOR/INTEREST/RELATIONSHIP
14		12-0N	16-0W		
14		13-0N	13-0W		
14		13-0N	14-0W		
14		13-0N	16-0W		
14		14-0N	12-0W		
14		15-0N	10-0W		
14		15-0N	13-0W		
14		16-0N	10-0W		
14		16-0N	13-0W		
14		16-2N	12-0W		
14		17-0N	12-0W		
14		17-0N	13-0W		
14		17-0N	14-0W		
14		18-0N	13-0W		
14		19-0N	19-0W		
14		19-0N	20-0W		
14		20-0N	20-0W		
14		20-0S	21-0E		
14		21-0N	17-0W		
14		21-0N	20-0W		
14		21-0S	18-0E		
14		21-0S	21-0E		
14		21-0S	22-0E		
14		22-0N	19-0W		
14		22-0N	20-0W		
14		22-0N	21-0W		
14		22-0S	21-0E		
14		23-0N	17-0W		
14		23-0N	20-0W		
14		24-0N	16-0W		
14		24-0N	17-0W		
14		24-0N	18-0W		
14		24-0N	21-0W		
14		25-0N	15-0W		
14		25-0N	16-0W		
14		25-0N	18-0W		
14		25-0N	19-0W		
14		25-0N	21-0W		
14		26-0N	18-0W		
14		26-0N	21-0W		
14		27-0N	17-0W		
14		27-0N	19-0W		
14		27-0N	21-0W		
14		28-0N	15-0W		
14		28-0N	16-0W		
14		28-0N	17-0W		
14		28-0N	18-0W		
14		28-0N	20-0W		
14		29-0N	15-0W		
14		29-0N	17-0W		



GEOGRAPHIC STATE: ARIZONA                      MERIDIAN: 14    TOWNSHIP: 13-0N    RANGE: 15-0W

SEC	SUBDIVISION	MTR	X-REFERENCE	NUMBER/TYPE/DISPOSITION/ACRES	PROPRIETOR/INTEREST/RELATIONSHIP
		14	30-0N 15-0W		
		14	30-0N 16-0W		
27	ALL	14	10-0N 15-0W	CASE: AZA 023217AP	BLM AZ 50 33.33333% ADMIN MGT ENT
33	ALL	14	10-0N 16-0W	TYPE: 220100 EX-BLM SEC 206, FLP	FWS 33.33333% ADMIN MGT ENT
35	ALL	14	10-0N 17-0W	DISP: AUTHORIZED 10/26/88	NPS 33.33333% ADMIN MGT ENT
		14	10-0N 18-0W	ACRS: 99999.999	
		14	11-0N 15-0W		
		14	11-0N 16-0W		
		14	11-0N 18-0W		
		14	12-0N 13-0W		
		14	12-0N 14-0W		
		14	12-0N 15-0W		
		14	13-0N 12-0W		
		14	13-0N 13-0W		
		14	13-0N 14-0W		
		14	14-0N 12-0W		
		14	14-0N 18-0W		
		14	14-0N 19-0W		
		14	14-0N 20-2W		
		14	15-0N 12-0W		
		14	15-0N 18-0W		
		14	15-0N 20-0W		
		14	15-0N 20-2W		
		14	15-0N 21-0W		
		14	16-0N 20-0W		
		14	16-0N 20-2W		
		14	16-2N 19-0W		
		14	17-0N 16-0W		
		14	17-0N 20-0W		
		14	18-0N 16-0W		
		14	18-0N 17-0W		
		14	18-0N 20-0W		
		14	19-0N 16-0W		
		14	19-0N 17-0W		
		14	19-0N 20-0W		
		14	20-0N 20-0W		
		14	24-0N 18-0W		
		14	25-0N 17-0W		
		14	25-0N 18-0W		
		14	29-0N 11-0W		
		14	30-0N 11-0W		
		14	30-0N 15-0W		
		14	30-0N 16-0W		
		14	31-0N 11-0W		
		14	31-0N 12-0W		
		14	31-0N 13-0W		
		14	31-0N 15-0W		

GEOGRAPHIC STATE: ARIZONA      MERIDIAN: 14      TOWNSHIP: 13-0N      RANGE: 15-0W

SEC	SUBDIVISION	NTR	X-REFERENCE	NUMBER/TYPE/DISPOSITION/ACRES	PROPRIETOR/INTEREST/RELATIONSHIP
<u>25</u>	W2	14	13-0N 14-0W	CASE: AZA 023217BP	BLM PHOENIX FO 100.00000% ADMIN MGT ENT
		14	18-0N 16-0W	TYPE: 220100 EX-BLM SEC 206, FLP	
		14	19-0N 16-0W	DISP: AUTHORIZED 09/27/89	
		14	19-0N 17-0W	ACRS: 04990.440	
		14	29-0N 11-0W		
		14	30-0N 11-0W		
		14	32-0N 13-0W		
<u>25</u>	W2	14	10-0N 15-0W	CASE: AZA 023217PT	SANTA FE PACIFIC RR 100.00000% OWNER
*27	ALL	14	10-0N 16-0W	TYPE: 220100 EX-BLM SEC 206, FLP	
*33	ALL	14	10-0N 17-0W	DISP: CLOSED 03/19/91	
*35	ALL	14	10-0N 18-0W	ACRS: 99999.999	
		14	11-0N 15-0W		
		14	11-0N 16-0W		
		14	11-0N 17-0W		
		14	11-0N 18-0W		
		14	12-0N 13-0W		
		14	12-0N 14-0W		
		14	12-0N 15-0W		
		14	13-0N 12-0W		
		14	13-0N 13-0W		
		14	13-0N 14-0W		
		14	14-0N 12-0W		
		14	14-0N 18-0W		
		14	14-0N 19-0W		
		14	14-0N 20-0W		
		14	14-0N 20-2W		
		14	15-0N 12-0W		
		14	15-0N 18-0W		
		14	15-0N 20-0W		
		14	15-0N 20-2W		
		14	15-0N 21-0W		
		14	16-0N 20-0W		
		14	16-0N 20-2W		
		14	16-0N 21-0W		
		14	16-2N 19-0W		
		14	17-0N 16-0W		
		14	17-0N 20-0W		
		14	17-0N 21-0W		
		14	18-0N 16-0W		
		14	18-0N 17-0W		
		14	18-0N 20-0W		
		14	19-0N 16-0W		
		14	19-0N 17-0W		
		14	19-0N 20-0W		
		14	20-0N 20-0W		
		14	24-0N 18-0W		
		14	25-0N 17-0W		
		14	25-0N 18-0W		

\* = REJECTED/SEGREGATED/ASSIGNED-OUT

GEOGRAPHIC STATE: ARIZONA MERIDIAN: 14 TOWNSHIP: 13-0N RANGE: 15-0W

SEC	SUBDIVISION	MTR	X-REFERENCE	NUMBER/TYPE/DISPOSITION/ACRES	PROPRIETOR/INTEREST/RELATIONSHIP
		14	26-0N 18-0W		
		14	29-0N 11-0W		
		14	30-0N 11-0W		
		14	30-0N 15-0W		
		14	30-0N 16-0W		
		14	31-0N 11-0W		
		14	31-0N 12-0W		
		14	31-0N 13-0W		
		14	31-0N 15-0W		
		14	32-0N 13-0W		
7	N2NE, E2NW, SESW, E2SE	14	14-0N 12-0W	CASE: AZA 023360AP	BLM AZ 50 100.00000% ADMIN MGT ENT
7	LOT 1	14	14-0N 13-0W	TYPE: 220100 EX-BLM SEC 206, FLP	
17	NWNE, S2NE, N2NW	14	15-0N 12-0W	DISP: AUTHORIZED 06/29/90	
19	SENE, SENW, NESW, E2SE	14	15-0N 13-0W	ACRS: 06265.740	
19	LOT 1	14	16-0N 14-0W		
29	N2	14	16-2N 19-0W		
		14	18-0N 18-0W		
		14	23-0N 13-0W		
*07	N2NE, E2NW, SESW, E2SE	14	14-0N 12-0W	CASE: AZA 023360PT	BIEWER EDNA M 50.00000% PROPONENT
*07	LOT 1	14	14-0N 13-0W	TYPE: 220100 EX-BLM SEC 206, FLP	BIEWER WALTER E 50.00000% PROPONENT
*17	NWNE, S2NE, N2NW	14	15-0N 12-0W	DISP: CLOSED 06/22/90	
*19	SENE, SENW, NESW, E2SE	14	15-0N 13-0W	ACRS: 00579.940	
*19	LOT 1	14	16-0N 14-0W		
*29	N2	14	16-2N 19-0W		
		14	18-0N 18-0W		
		14	23-0N 13-0W		
		14	23-0N 17-0W		
<u>25</u>	<u>W2</u>	14	13-0N 14-0W	CASE: AZA 023985PT	SANTA FE PACIFIC RR 100.00000% PROPONENT
		14	18-0N 16-0W	TYPE: 220100 EX-BLM SEC 206, FLP	
		14	19-0N 16-0W	DISP: <b>CLOSED</b> 01/01/94	
		14	19-0N 17-0W	ACRS: 05310.440	
		14	20-0N 20-0W		
		14	29-0N 11-0W		
		14	30-0N 11-0W		
		14	32-0N 13-0W		
<u>25</u>	<u>S25W-PART</u>	14	12-0N 14-0W	CASE: AZA 025476	BLM PHOENIX FO 100.00000% ADMIN MGT ENT
26	S2SE-PART	14	12-0N 15-0W	TYPE: 231106 WDL-BLM WILDERNESS	
27	NWSW&S2SW&S2SE-PART	14	13-0N 14-0W	DISP: <b>AUTHORIZED</b> 11/28/90	
28	N2S2-PART			ACRS: 15400.000	
28	S2S2				
32	ALL				
33	ALL				
34	ALL				
35	NWNE&N2NW-PART				
35	NENE, S2N2, S2				
36	NE&NENW-PART				

GEOGRAPHIC STATE: ARIZONA      MERIDIAN: 14      TOWNSHIP: 13-ON      RANGE: 15-OW

SEC	SUBDIVISION	MTR	X-REFERENCE	NUMBER/TYPE/DISPOSITION/ACRES	PROPRIETOR/INTEREST/RELATIONSHIP
36	NWNW, S2NW, S2				
3	S2N2	14	13-ON 14-OW	CASE: AZA 026359AP	BLM KINGMAN FO 100.00000% ADMIN MGT ENT
3	LOT 1-4	14	19-ON 15-OW	TYPE: 220'100 EX-BLM SEC 206, FLP	
21	W2, SWSE	14	20-ON 15-OW	DISP: AUTHORIZED 04/09/93	
		14	22-ON 20-OW	ACRS: 19665.530	
		14	22-ON 21-OW		
		14	23-ON 12-OW		
		14	23-ON 13-OW		
		14	23-ON 21-OW		
		14	24-ON 21-OW		
		14	25-ON 21-OW		
		14	25-ON 22-OW		
		14	26-ON 21-OW		
19	NESW	14	6-ON 12-OW	CASE: AZA 027844	ELECTRIC LIGHTWAVE 100.00000% HOLDER/BILLEE
30	W2E2	14	7-ON 12-OW	TYPE: 286203 RDW-TEL & TELEG, FL	
		14	7-ON 13-OW	DISP: AUTHORIZED 01/20/94	
		14	8-ON 13-OW	ACRS: 00084.050	
		14	9-ON 13-OW		
		14	9-ON 14-OW		
		14	10-ON 14-OW		
		14	11-ON 15-OW		
		14	12-ON 15-OW		
		14	13-ON 16-OW		
		14	14-ON 16-OW		
		14	14-ON 17-OW		
		14	15-ON 17-OW		
		14	15-ON 18-OW		
		14	16-ON 18-OW		
		14	16-ZN 18-OW		
		14	17-ON 18-OW		
		14	18-ON 18-OW		
		14	19-ON 17-OW		
		14	21-ON 19-OW		
		14	21-ON 20-OW		
		14	22-ON 18-OW		
		14	23-ON 18-OW		
		14	23-ON 19-OW		
		14	24-ON 19-OW		
		14	25-ON 19-OW		
		14	25-ON 20-OW		
		14	26-ON 20-OW		
		14	27-ON 21-OW		
		14	28-ON 21-OW		

GEOGRAPHIC STATE: ARIZONA MERIDIAN: 14 TOWNSHIP: 13-ON RANGE: 15-OW

SEC	SUBDIVISION	MTR	X-REFERENCE	NUMBER/TYPE/DISPOSITION/ACRES	PROPRIETOR/INTEREST/RELATIONSHIP
19	NESW	14	6-ON 4-OW	CASE: AZA 02784401	ELECTRIC LIGHTWAVE 100.00000% HOLDER/BILLEE
30	W2E2	14	6-ON 12-OW	TYPE: 280004 ROW TEMP USE PERMIT	
		14	7-ON 4-OW	DISP: CLOSED 01/20/97	
		14	7-ON 12-OW	ACRS: 00400.000	
		14	7-ON 13-OW		
		14	8-ON 13-OW		
		14	9-ON 13-OW		
		14	9-ON 14-OW		
		14	10-ON 14-OW		
		14	11-ON 15-OW		
		14	12-ON 15-OW		
		14	13-ON 16-OW		
		14	14-ON 16-OW		
		14	14-ON 17-OW		
		14	15-ON 17-OW		
		14	15-ON 18-OW		
		14	16-ON 18-OW		
		14	16-2N 18-OW		
		14	17-ON 18-OW		
		14	18-ON 18-OW		
		14	19-ON 17-OW		
		14	20-ON 17-OW		
		14	21-ON 18-OW		
		14	21-ON 19-OW		
		14	21-ON 20-OW		
		14	22-ON 18-OW		
		14	23-ON 18-OW		
		14	23-ON 19-OW		
		14	24-ON 19-OW		
		14	25-ON 19-OW		
		14	25-ON 20-OW		
		14	26-ON 20-OW		
		14	27-ON 21-OW		
		14	28-ON 21-OW		
30	W2E2	14	2-ON 12-OW	CASE: AZA 028801	EL PASO NATURAL GAS 100.00000% APPLICANT
		14	3-ON 12-OW	TYPE: 288100 ROW-O&G PIPELINES	
		14	4-ON 12-OW	DISP: CLOSED 02/10/98	
		14	5-ON 12-OW	ACRS: 00415.151	
		14	6-ON 12-OW		
		14	7-ON 12-OW		
		14	7-ON 13-OW		
		14	8-ON 13-OW		
		14	9-ON 13-OW		
		14	9-ON 14-OW		
		14	10-ON 14-OW		
		14	11-ON 15-OW		
		14	12-ON 15-OW		
		14	13-ON 16-OW		

GEOGRAPHIC STATE: ARIZONA MERIDIAN: 14 TOWNSHIP: 13-0N RANGE: 15-0W

SEC	SUBDIVISION	MTR	X-REFERENCE	NUMBER/TYPE/DISPOSITION/ACRES	PROPRIETOR/INTEREST/RELATIONSHIP
		14	14-0N 16-0W		
		14	14-0N 17-0W		
		14	15-0N 17-0W		
		14	15-0N 18-0W		
		14	16-0N 18-0W		
002	W2W2NWNWSW			CASE: AZA 028902 TYPE: 380913 SURFACE MGT-NOTICE DISP: PENDING 12/08/94 ACRS: 00003.900	MAGNETITE INC 100.00000% OPERATOR
34	W2,SE			CASE: AZA 029620 TYPE: 281001 ROW-ROADS DISP: CLOSED 12/18/97 ACRS: 00001.000	WESTERN LAND SALES 100.00000% APPLICANT
2	W2SWSW	14	14-0N 15-0W	CASE: AZA 030845 TYPE: 281001 ROW-ROADS DISP: PENDING 01/22/98 ACRS: 00012.120	LEGEND LAND LLC 100.00000% APPLICANT
3	S2NE,E2SE				
3	LOT 2				
2	W2SWSW	14	14-0N 15-0W	CASE: AZA 030879 TYPE: 281001 ROW-ROADS DISP: PENDING 01/22/98 ACRS: 00035.810	LEGEND LAND LLC 100.00000% APPLICANT
3	S2NE,E2SE				
3	LOT 2				
*01	S2NW	14	13-0N 14-0W	CASE: AZAR 0035564 TYPE: 288100 ROW-O&G PIPELINES DISP: AUTHORIZED 12/15/94 ACRS: 00142.420	CITIZEN UTILITIES CO 100.00000% HOLDER/BILLEE
*01	LOT 1,2,3	14	13-0N 16-0W		
*02	S2NE,NWSE,NESW,S2SW	14	14-0N 10-0W		
*08	S2SE	14	14-0N 11-0W		
*10	N2NE,NENW,S2NW,NWSW	14	14-0N 12-0W		
*18	S2NE,SENW,NESW	14	14-0N 13-0W		
*18	LOT 3	14	14-0N 14-0W		
		14	15-0N 9-0W		
		14	15-0N 10-0W		
		14	15-0N 11-0W		
		14	15-0N 12-0W		
1	S2NW	14	13-0N 14-0W	CASE: AZAR 0035564A TYPE: 288100 ROW-O&G PIPELINES DISP: AUTHORIZED 12/15/94 ACRS: 00032.730	EL PASO NATURAL GAS 100.00000% HOLDER/BILLEE
1	LOT 1,2,3	14	13-0N 16-0W		
2	SENE,NWSE,NESW,S2SW				
8	S2SE				
10	N2NE,NENW,S2NW,NWSW				
18	S2NE,SENW,NESW				
18	LOT 3				

\* = REJECTED/SEGREGATED/ASSIGNED-OUT

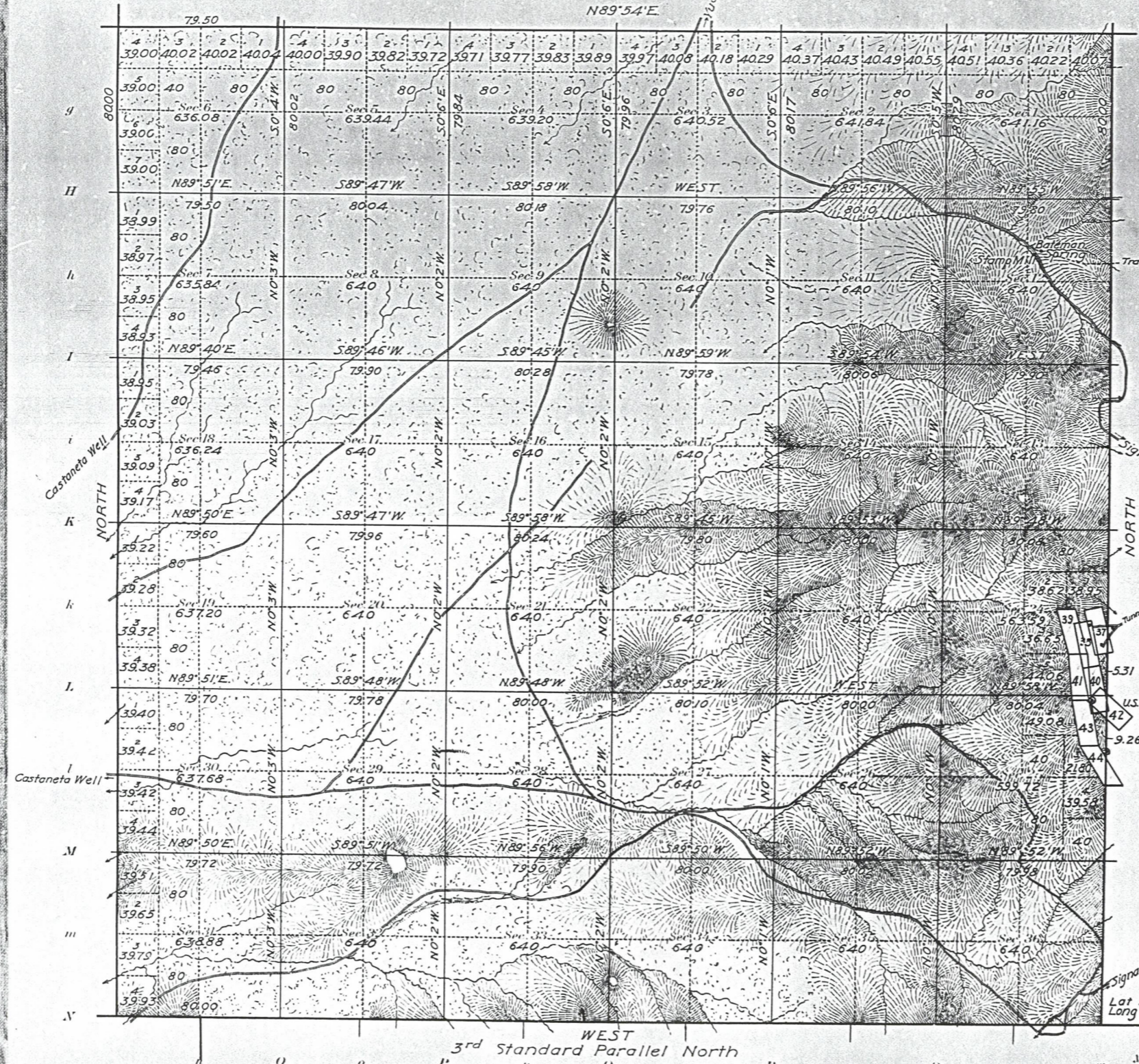
GEOGRAPHIC STATE: ARIZONA                      MERIDIAN: 14    TOWNSHIP: 13-0N    RANGE: 15-0W

SEC	SUBDIVISION	MTR X-REFERENCE		NUMBER/TYPE/DISPOSITION/ACRES	PROPRIETOR/INTEREST/RELATIONSHIP
17	NWNW, NENW, NWNE			CASE: AZAR 0035564B TYPE: 288100 ROW-O&G PIPELINES DISP: CLOSED 12/22/94 ACRS: 00004.240	EL PASO NATURAL GAS 100.00000% APPLICANT
30	WZE2	14	2-0N 12-0W	CASE: AZPHX 0086056	EL PASO NATURAL GAS 100.00000% HOLDER/BILLEE
		14	3-0N 12-0W	TYPE: 288100 ROW-O&G PIPELINES	
		14	4-0N 12-0W	DISP: AUTHORIZED 03/13/95	
		14	5-0N 12-0W	ACRS: 00541.730	
		14	6-0N 12-0W		
		14	7-0N 12-0W		
		14	7-0N 13-0W		
		14	8-0N 13-0W		
		14	9-0N 13-0W		
		14	9-0N 14-0W		
		14	10-0N 14-0W		
		14	10-0N 15-0W		
		14	11-0N 15-0W		
		14	12-0N 15-0W		
		14	13-0N 16-0W		
		14	14-0N 16-0W		
		14	14-0N 17-0W		
		14	15-0N 17-0W		
		14	15-0N 21-0W		
		14	16-0N 18-0W		
		14	16-0N 19-0W		
		14	16-0N 20-0W		
		14	16-0N 20-2W		
		14	16-0N 21-0W		

Township N<sup>o</sup> 13 North Range N<sup>o</sup> 15 West Gila and Salt River Meridian, Arizona.

Survey Accepted July 9, 1917  
G.L.O.

2983



PATENTED MINING CLAIMS

INDEX NAME OF CLAIM	SUR.	AREA
37 GREY EAGLE	2526	20.66
38 DAMFINO	2536	20.16
39 PEABODY	641	14.01
40 ATLANTA	2534	20.66
41 ALTA	659	17.17
42 BEAVER	2533	20.66
43 SENATOR	657	15.94
44 OTSEGO	2532	17.11

OFFICIALLY FILED 12-18-1917

Areas in Acres

Public Land	22,907.39
Indian Reservation	
Indian Allotments	
Mineral Claims	116.69
Water Surface	
<b>Total Area</b>	<b>23,024.08</b>

Lat 34°25'15"N  
Long 113°46'00"W  
Scale 40 Chains to an inch  
Mean Magnetic Declination 15°30'E.

Surveys Designated	By Whom Surveyed	Group		Amount of Surveys		When Surveyed	
		No.	Dated Instructions	Mis.	chs.	Began	Completed
N and E Tp. Lines	R.D. Armstrong	41	Dec 28, 1914	Complete		Feb. 17-Mar 8, 1915.	
W Tp Line	I.W. Stoddard	"	"	"	"	Mar. 1-8, 1915.	
Subdivisions	R.D. Armstrong	"	"	"	"	Feb. 22-Mar 5, 1915.	
3 <sup>rd</sup> Std. Par. North	J.M. McKinney Jr.	42	Jan. 29, 1915	"	"	February 14-15, 1915.	

The above map of Township No. 13 North Range No. 15 West of the Gila and Salt River Meridian Arizona is strictly conformable to the field notes of the survey thereof on file in this office, which have been examined and approved  
U. S. Surveyor General's Office.  
Phoenix, Arizona, Feb. 15, 1917.

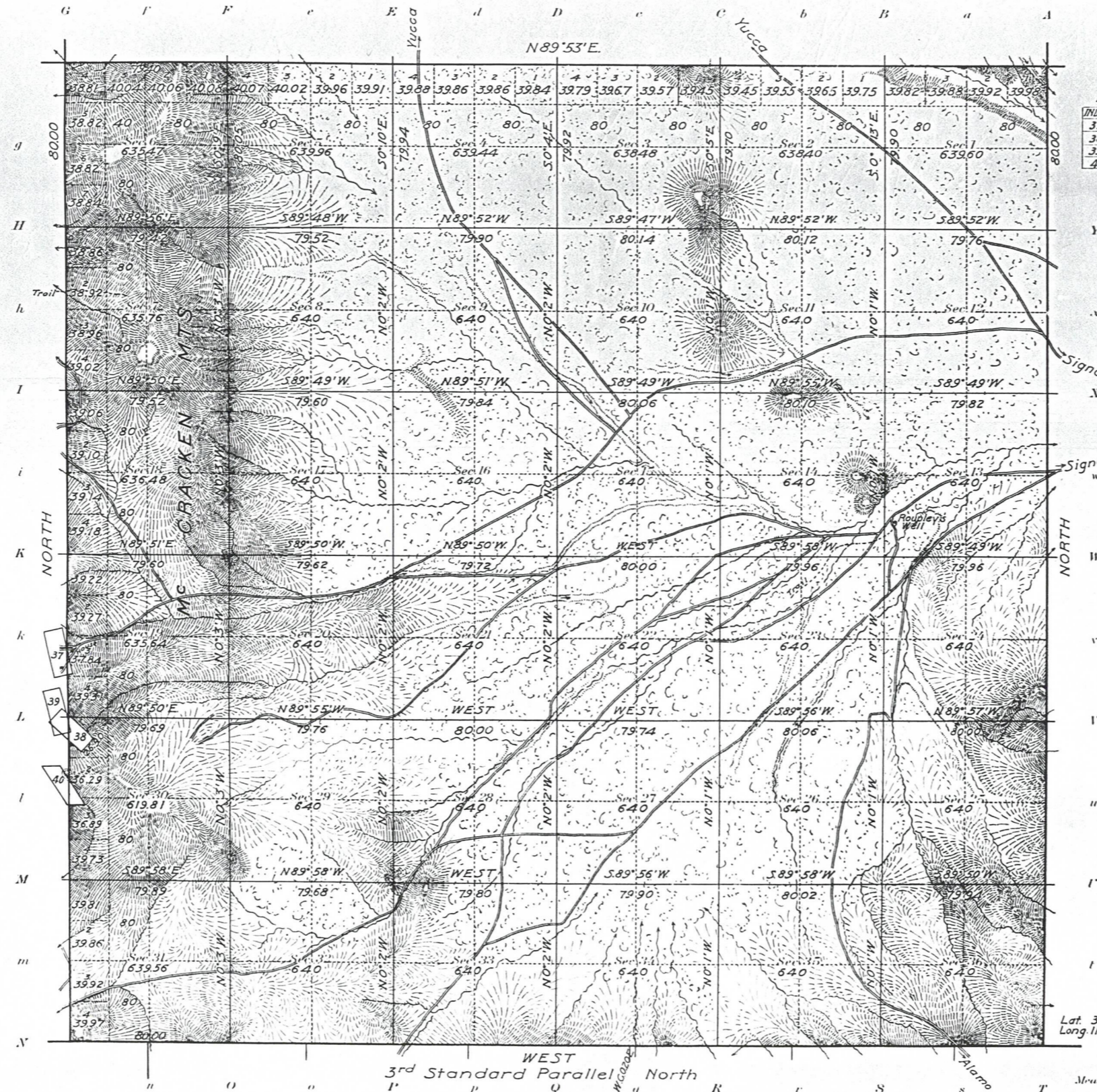
*Frank P. Frost*  
Surveyor General.



Township N<sup>o</sup> 13 North Range N<sup>o</sup> 14 West Gila and Salt River Meridian, Arizona.

Survey Accepted July 9, 1917  
G.L.O.

2982



PATENTED MINING CLAIMS

INDEX	NAME OF CLAIM	SUR.	AREA
37	GREY EAGLE	2526	20.66
38	BEAVER	2533	20.66
39	ATLANTA	2534	20.66
40	OTSEGO	2532	17.11

OFFICIALLY FILED 12-18-1917

Areas in Acres

Public Land	22,998.60
Indian Reservation	
Indian Allotments	
Mineral Claims	20.03
Water Surface	
<b>Total Area</b>	<b>23,018.63</b>

Lat. 34°25'15" N  
Long. 113°39'42" W  
Scale 40 Chains to an inch  
Mean Magnetic Declination 15°30' E.

Surveys Designated	By Whom Surveyed	Group	Amount of Surveys	When Surveyed	
				When Begun	When Completed
Subdivisions	Irving W. Stoddard	No. 41	Complete	February 14	25, 1915.
W. Tp. Line	U.S. Surveyor and	" "	"	"	17-20 "
N. " "	R. D. Armstrong	" "	"	"	18-19, "
E. " "	U.S. Transitman	" "	"	"	15-14, "
S. " "	J. M. Mc Kinney Jr.	No. 42	"	"	12-14 "
(3rd Standard Parallel N)	U.S. Transitman	" "	"	"	"

The above map of Township No. 13 North Range No. 14 West of the Gila and Salt River Meridian Arizona is strictly conformable to the field notes of the survey thereof on file in this office, which have been examined and approved  
U. S. Surveyor General's Office,  
Phoenix, Arizona, Feb. 15, 1917.

*Frank A. Frost*  
Surveyor General.



# TOWNSHIP 13 NORTH RANGE 15 WEST OF THE GILA AND SALT RIVER MERIDIAN, ARIZONA

STATUS OF PUBLIC DOMAIN  
LAND AND MINERAL TITLES

MOHAVE COUNTY



INDEX TO SEGREGATED TRACTS				
RESURVEY TRACT NO.	ORIGINAL SURVEY			
	T	R	SEC	SUBDIVISION

FOR ORDERS EFFECTING DISPOSAL OR USE OF UNIDENTIFIED LANDS WITHDRAWN FOR CLASSIFICATION, MINERALS, WATER AND/OR OTHER PUBLIC PURPOSES, REFER TO INDEX OF MISCELLANEOUS DOCUMENTS.

DIST. NO. 2

GRAZING DIST. NO. 2

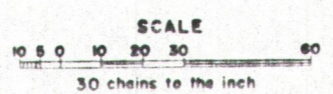
MDS 404 SE

LANDS PATENTED UNDER SMALL TRACT ACT ARE NOT SUBJECT TO MINERAL LEASING

RECEIVED OFFICE  
 B.L.M. AZ STATE OFFICE  
 PHOENIX, ARIZONA  
 199 MAR -9 A 11:35

CURRENT TO	BY

Lat 34°25'15" N  
Long 113°46'00" W



**WARNING STATEMENT**  
This plat is the Bureau's Record of Title, and should be used only as a graphic display of the township survey data. Records hereon do not reflect title changes which may have been effected by lateral movements of rivers or other bodies of water. Refer to the cadastral surveys for official survey information.

T. 13 N.  
R. 15 W.

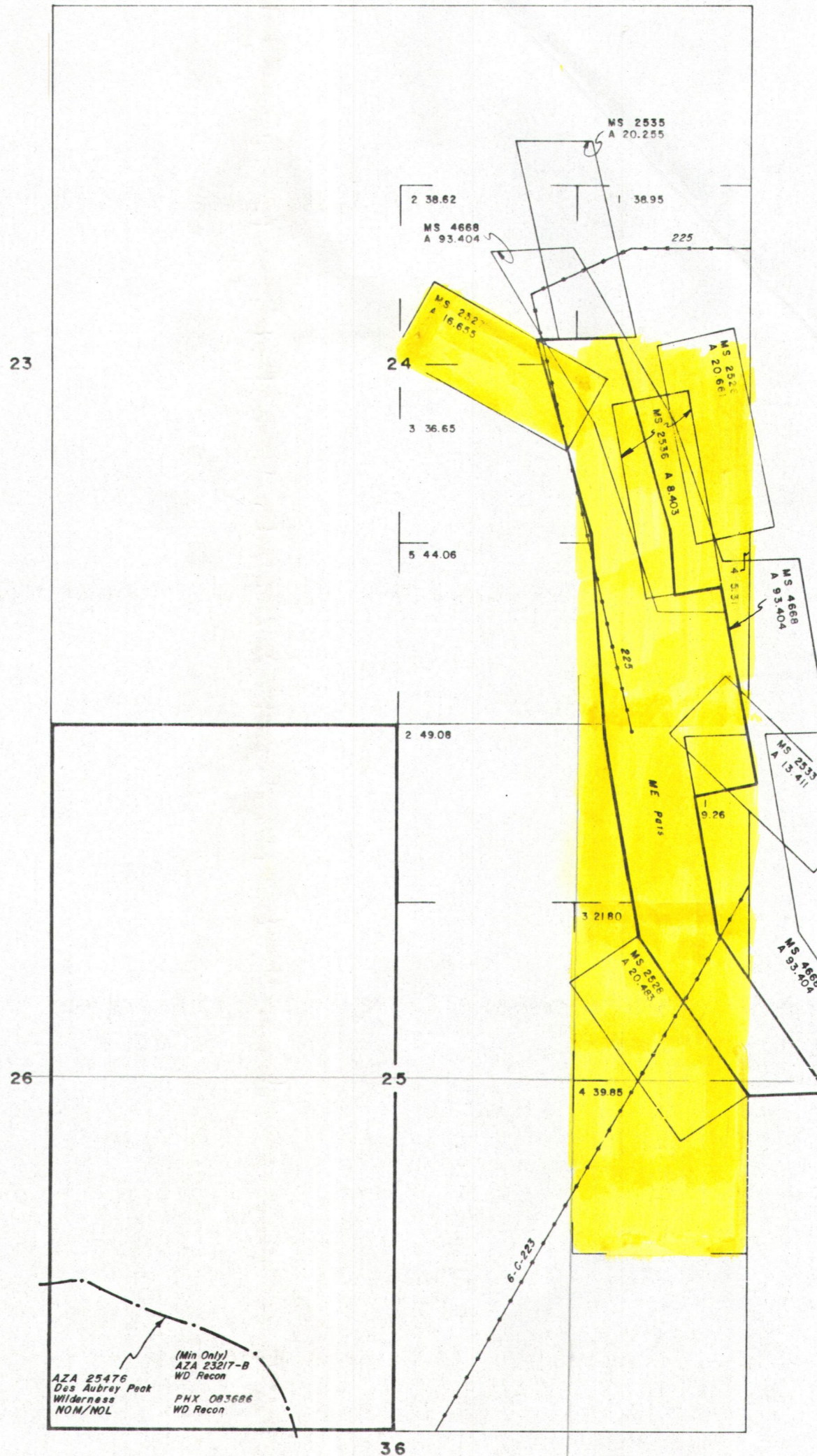
TOWNSHIP 13 NORTH RANGE 15 WEST OF THE GILA AND SALT RIVER MERIDIAN, ARIZONA

MOHAVE COUNTY

13

STATUS OF PUBLIC DOMAIN  
LAND AND MINERAL TITLES

**MTP  
SUPPL Sec's 24,25**



RESURVEY	ORIGINAL SURVEY			
	TRACT NO	T	R	SEC

FOR ORDERS EFFECTING DISPOSAL OR USE OF UNIDENTIFIED LANDS WITHDRAWN FOR CLASSIFICATION, MINERALS, WATER AND/OR OTHER PUBLIC PURPOSES, REFER TO INDEX OF MISCELLANEOUS DOCUMENTS

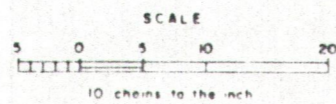
DIST. NO. 2

GRAZING DIST. NO. 2

MDS 404 SE

RECEIVED  
B.L.M. AZ STATE OFFICE  
PHOENIX, ARIZONA  
1999 MAR -9 A 11:35

CURRENT TO	BY



**WARNING STATEMENT**  
This plat is the Bureau's Record of Title, and should be used only as a graphic display of the township survey data. Records hereon do not reflect title changes which may have been effected by lateral movements of rivers or other bodies of water. Refer to the cadastral surveys for official survey information.

T 13 N  
R 15 W

